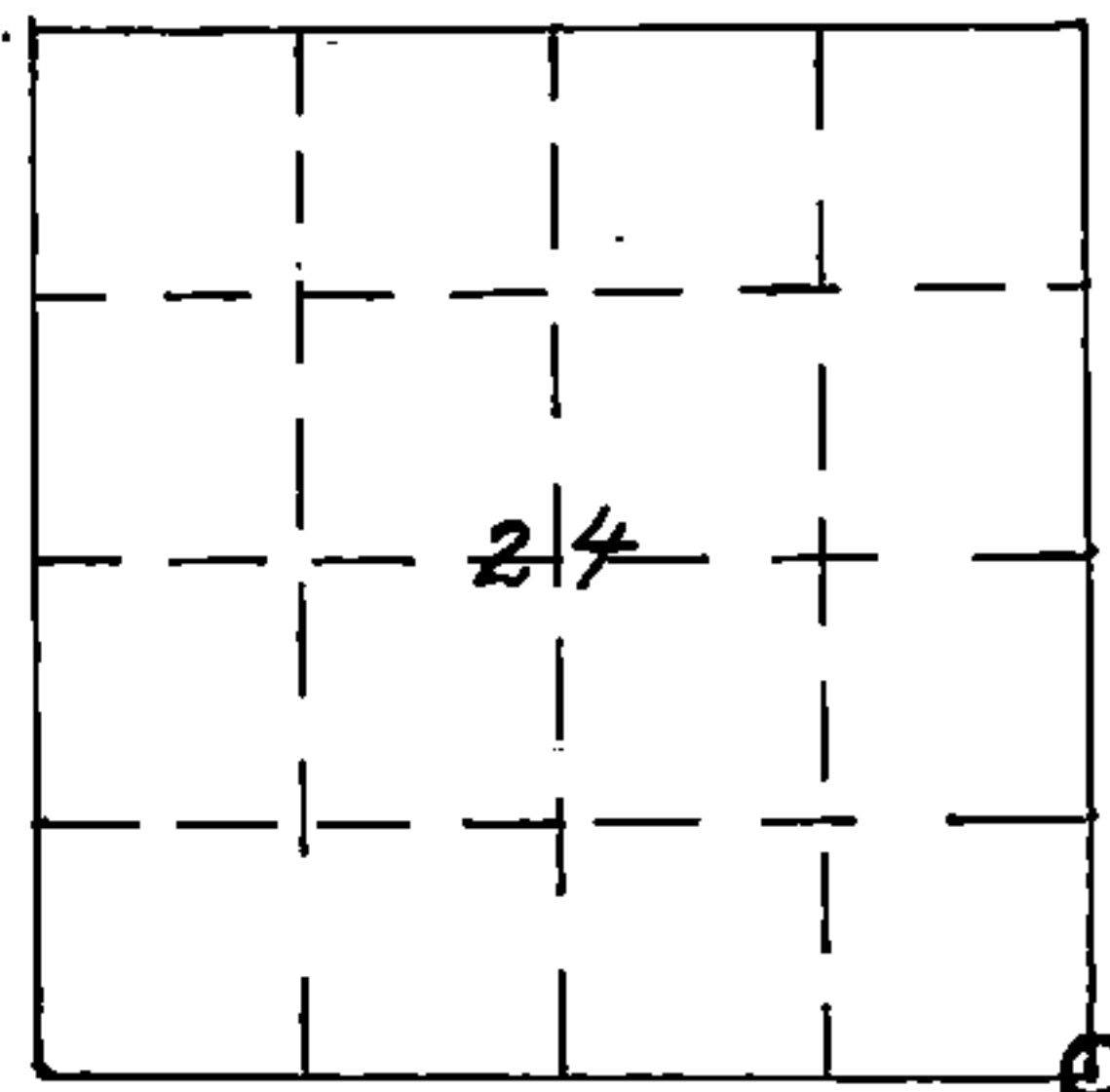


STATE OF WISCONSIN

I NEAL SPERHAKE, do hereby certify that on the TWELFTH day of OCTOBER, 1962, I restored the SOUTHEAST SECTION CORNER of SECTION 24, TOWNSHIP 35 NORTH, RANGE 13 EAST, Fourth Principal Meridian, as described hereon.

Resident Witnesses:

Stanley Novak - Laona.
Richard Piontek - Waubeno.
David Pichotta - Waubeno.



○ = Corner monument restored.

History of original corner establishment:

This corner can also be described as: THE SECTION CORNER COMMON TO SECTIONS 24 AND 25, T35N-R13E, AND 19 AND 30, T35N-R14E, 4TH P.M.

This corner was established during the original survey of this township, as noted in the Original Field Notes for the Original Survey of T35N-R13E, 4th p.m.

Description of monument and accessories I established to perpetuate the location of this corner.

At the point determined for the location of the corner I emplaced a:

"GALVANIZED IRON PIPE, THREE FEET LONG, WITH AN ALUMINUM CAP DENOTED AS, 'KIMBERLY-CLARK CORP T35N 19, 24, 25, 30, R13-14E SPERHAKE RLS 463 10-12-62'. THE PIPE IS ONE INCH IN DIAMETER".

The pipe is witnessed by:

Maple 7 N33°W 61 links. (Scribed S24 NBT).
Aspen 9 N20°E 40 links. (Scribed S19 NBT).
Balsam 5 S76°E 32 links. (Scribed S30 NBT).
W. Birch 5 S82°W 54 links. (Scribed S25 NBT).

Description as to how corner was located:

At the approximate location of the corner was located a post about 30 years old. It is very possible that two stumps located the correct distances from the post are the remnants of the original bearing trees described in the original field notes as "Y. Birch 16 N80W 13 links, and, Hemlock 15 S78W 50 links". The corners of 13, 24, 18, 19, and 25, 36, 30, 31, have been previously established with a distance between them of 162.67 chains. The post described is only 20 links east of a straight line between the existing corners. By pro-ration, the corner should be 81.33½ chains south of 13, 24, 18, 19. The post is actually 79.93 chains south. However, at the site of the ¼ cr. between 25 and 30 is a lake known as "Ed's. Lake". At this point is such a discrepancy between the original field notes and actual measurements, that it is impossible to compare actual with record distances. Thus, I feel that the 1.40½ chains per mile of

43513240000

104 ~~R25~~
R25

RESTORATION OF LOST ORIGINAL GOVERNMENT SURVEY CORNER

Southeast section corner of section 24, T35N-R13E, 4th P. M. - continued.

line that proportionate measurement would pro-rate between the established corners is entirely absorbed in the original erroneous recording of the width of the lake. Therefore, I believe that the position of the post, just 79.93 chains south of the corner of 13, 24, 18, 19, is a true reflection of the original position of 24, 25, 19, 30. I replaced the post with the above noted pipe.

Subscribed & sworn to before me this 11th day of Feb. 1963
Anna Peterson
Notary Public, Forest Co., Wis., Com. expires 10/31/65

Dated at Crandon, Wis, Wis., this 11th day of Feb., 19 63

Signature *W. J. Perkake* Title Registered Land Surveyor Registration No. S-463

Office of Register of Deeds, County of Forest, I hereby certify that the within instrument was filed in this office for record on the 11th day of Feb., 19 63

at 10 o'clock A. M. **86833**

Anna Peterson
(Register of Deeds)

By _____ Deputy

U. S. PUBLIC LAND SURVEY MONUMENT RECORD

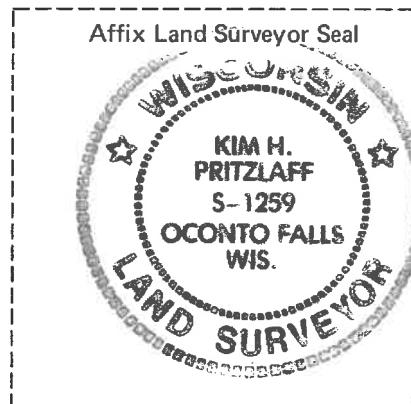
INDEX NO. R-1

Section 24 Corner to Section 19, 30, 25, 35, R 14 E, T 35 N

T 35 N	
R 14 E	R 14 E
SECTION 24	SECTION 19
SECTION 25	SECTION 30

Show distances and bearings if set by proportional measurement.

○ = Corner monument restored.



Ties are to aluminum nails driven into the tree centers which trees were 11" maple scribed and blazed. Bearings are magnetic.

I, Kim H Pritzlaff, RLS No. 1259
(Type or print name) certify that the corner location shown on this record was determined by me or under my direction and control and that this U.S. Public Land Survey Monument Record is correct and complete to the best of my knowledge and belief.

Kim Pritzlaff
Signature

1993
Date

History of original corner establishment, record evidence, monument evidence, occupational evidence, testimonial evidence or any other material evidence, and what you found and how the monument was set.

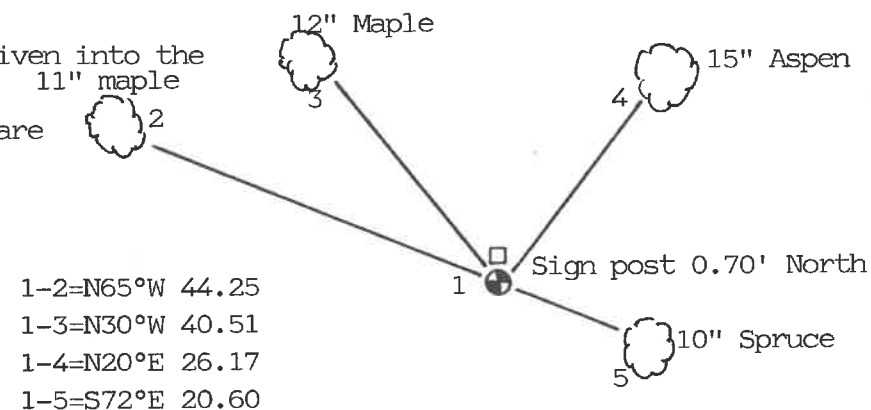
In 1857 Alfred Millar, contract surveyor, set a wood post at 80 chains and used the following as bearing trees:

Hemlock	10"	N21E	18 links
Y. Birch	16"	N80W	13 "
Y. Birch	18"	S20E	13 "
Hemlock	15"	S78W	50 "

In 1962 Neal Sperhake, RLS found a wood post and possible bearing tree stumps and monumented the corner using a 1" iron pipe with aluminum cap stamped for corner.

Found Sperhake's corner in good condition and restored the corner to USFS standards.

In the plan view drawing below, provide reference ties to at least 4 witness monuments, or, if the location is within a municipality, to at least 2 witness monuments. (Witness monuments shall be made of concrete, natural stone, iron or other equally durable material, except wood other than bearing trees.) Also, show any material discrepancies between the corner restored or re-established and the location of any other previous corner location or occupation.



⊕ = 1" iron pipe with cap stamped for corner



Certificate Ready For Filing:

Ralph [Signature]
Acting District Ranger

149079

43513240000

INDEX NO. _____

MAINTENANCE RECORD

Condition of Monument _____

Condition of Ties _____

New Ties, if any:

_____ Date

_____ Signature

Condition of Monument _____

Condition of Ties _____

New Ties, if any:

_____ Date

_____ Signature

Condition of Monument _____

Condition of Ties _____

New Ties, if any:

_____ Date

_____ Signature

REGISTER'S OFFICE
FOREST COUNTY, WIS.
NOV 23 1906
9 O'clock M.
Register of Deeds