

CERTIFIED LAND CORNER RESTORATION

State of Wisconsin

County of Forest

ss.

I Jean F. Resvick, do hereby certify that on the 21 day of June, 1977, I found evidence of the Northeast Section corner of Section 12 Township 35 North, Range 15 East, Fourth Principal Meridian, as described hereon; and that from this evidence I established a new monument and accessories as described hereon to perpetuate the original location of this corner:

Description of original monument and accessories and subsequent restorations:

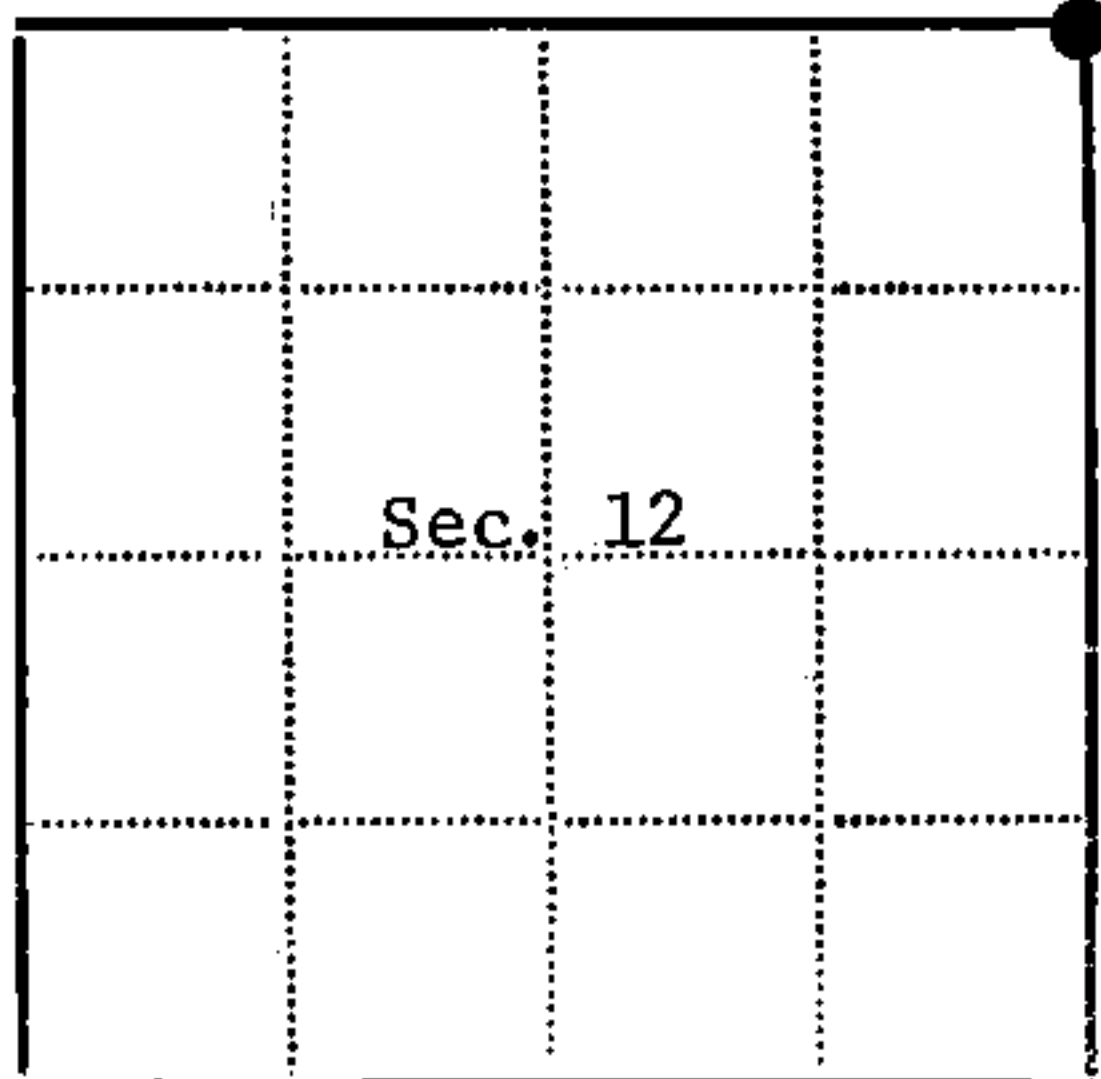
Survey in 1857 by Artemas Curtis
80.00 chains North between Sections 7 and 12, set post
Tamarack, 18, S38W, 19 lks.
Cedar 9, N54W, 18 lks.
Tamarack 16, N72E, 21 lks.
Cedar 12, S72E, 50 lks.

Description of corner evidence found:

1 1/4" iron pipe, 6 feet long
Two wood posts fallen over
Tamarack, fallen log S38W, 12.5 ft. scribed
Cedar, fallen log, N54W, over growth, 12 feet
Tamarack, fallen log, N72E, 14.0 ft. scribed

Description of monument and accessories I established to perpetuate the location of this corner:

Replaced iron pipe with a 2 inch inside diameter, galvanized iron pipe, 5 feet long, filled with concrete, with brass cap stamped:
T35N, R15E, S1, S6, S12, S7, 1977, S-802
Blazed and scribed the following new bearing trees
Cedar 10, N60E, 17.85 ft.
Cedar 9, S30E, 10.87 ft.
Cedar 9, S62W, 10.10 ft.
Cedar 8, N72W, 26.45 ft.
Set steel sign post 6 inches north of monument



● - Corner monument restored
□ -

Resident witnesses

Dated at Rhinelander Wisconsin, this 21 day of July 1977.

Signature Jean F. Resvick Title Land Surveyor
(County Surveyor, Registered Land Surveyor, or other duly authorized official)

Surveyors Registration No. S-802 DOCUMENT NUMBER 113287

Office of Register of Deeds County of Forest

I hereby certify that the within instrument was filed in this office for record on the 13th day of February 1978, and was filed in Book No. Page No. of County Records.

Signature Eugene Statyn Title Register of Deeds

Township 35 North, Range 15 East, Section 12, Index No. E-25, Page No.

43515 010000

E
25

U. S. PUBLIC LAND SURVEY MONUMENT RECORD

INSTRUCTIONS:

This record shall show the location of the corner and shall include all of the following nine elements (a through i).

- (a) Identify the corner by reference to the U.S. public land survey system.
 ○ = Corner monument restored.

Section Corner to Sections 1, 6, 7 and 12,
 T.35N., R.15 - 16 E., Forest County, Wisconsin.

State Plane Coordinates

Wisconsin North Zone

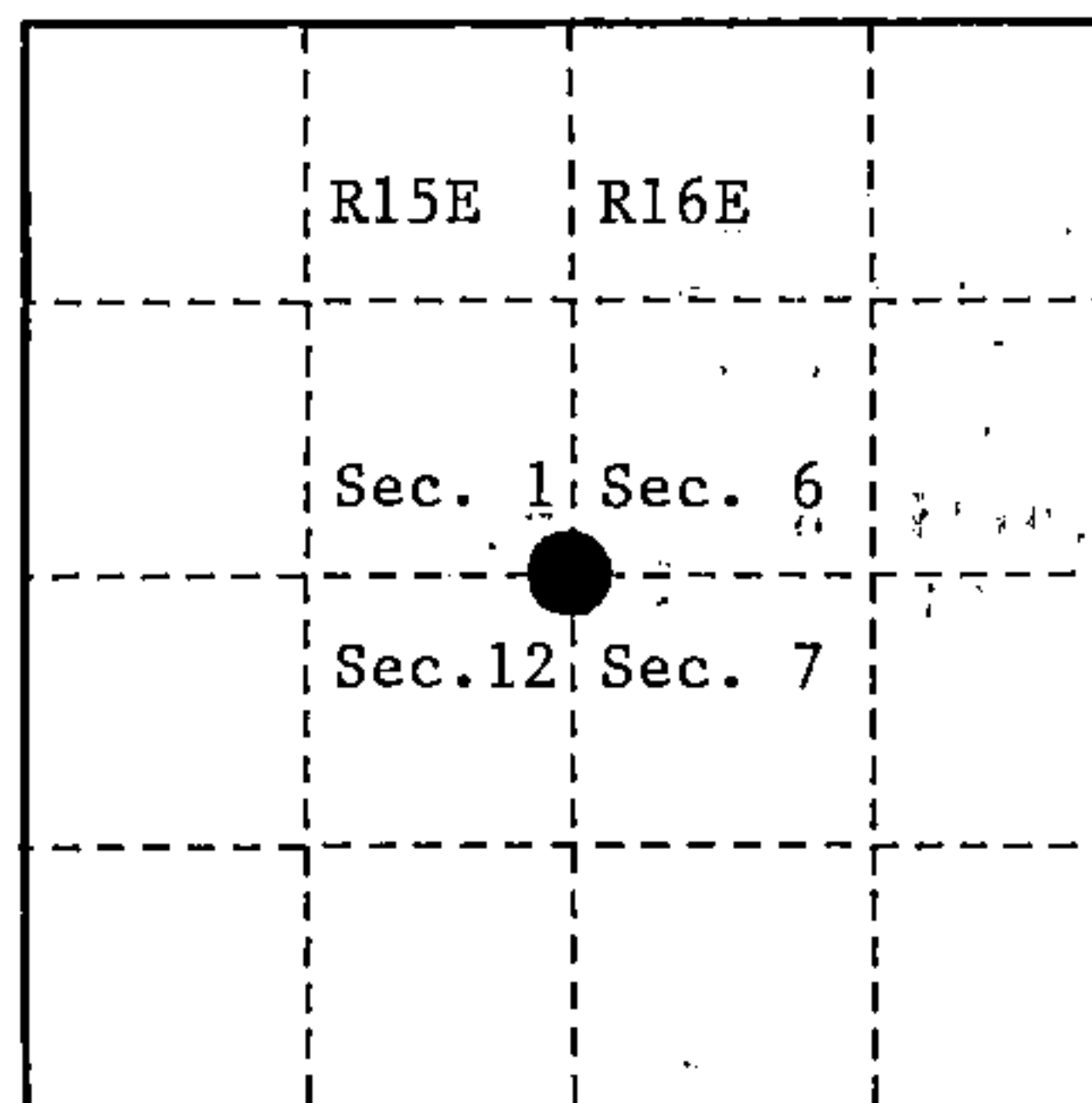
N - 137918.97033

E - 2339595.56099

Geographic Coordinates

N - 45 - 32 - 08.22083

W - 088 - 33 - 06.54245



- (b) Describe any record evidence, monument evidence, occupational evidence, testimonial evidence or any other material evidence you considered, and whether the monument was found or placed.

In 1857 Artemas Curtis set a wood post and the following B.T.'s; Tamarack, 18", S.38°W., 19 links, Cedar, 9", N.54°W., 18 links, Tamarack, 16", N.72°E., 21 links, Cedar, 12", S.72°E., 50 links.

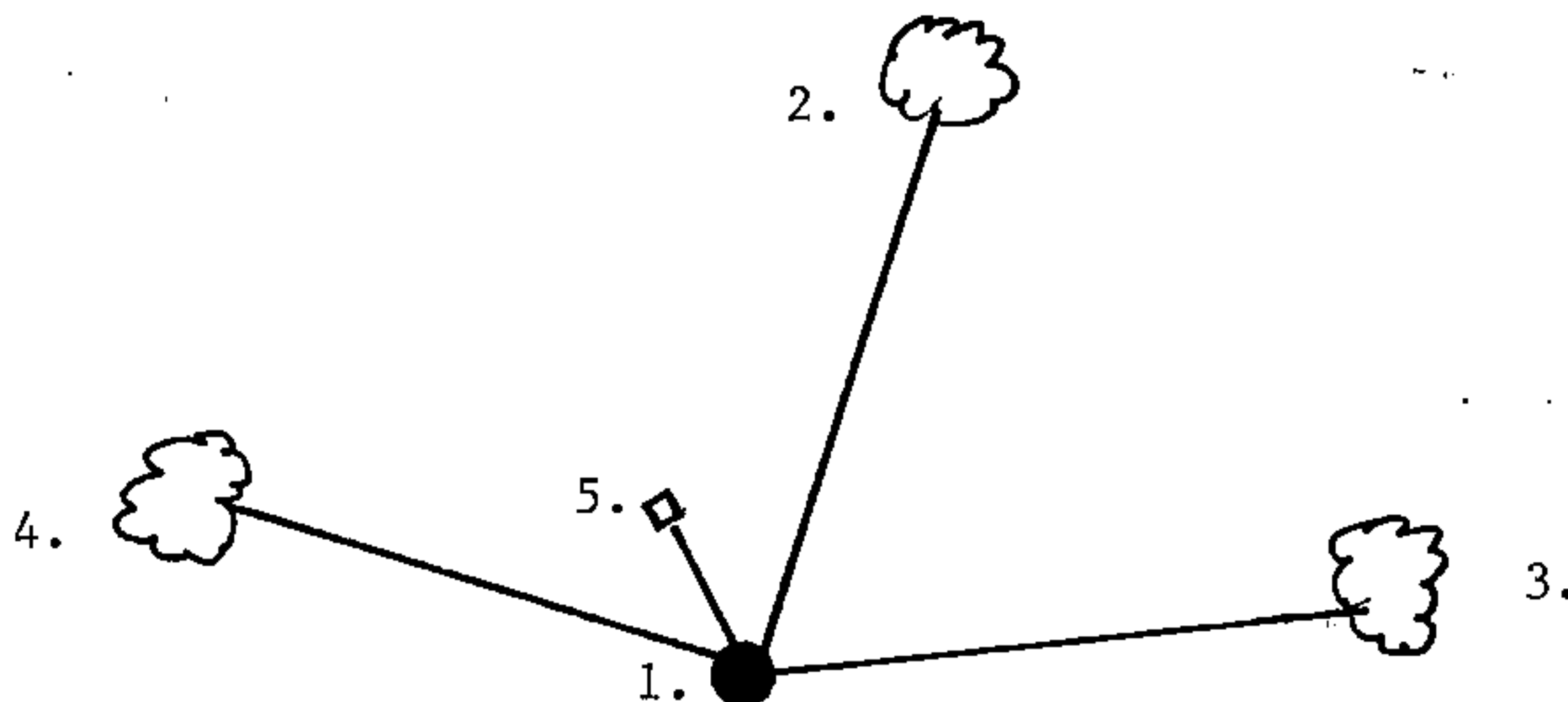
In 1977, Jean Resvick, RLS, found a 1½" diameter iron pipe, 2 wood posts fallen over, and original bearing tree evidence; Tamarack, fallen log, S.38°W., 12.5 feet, scribed, Cedar, fallen log, N.54°W., overgrowth, 12 feet, Tamarack, fallen log, N.72°E., 14.0 feet, scribed. He replaced iron pipe with a 2" X 60" galvanized iron pipe, with a brass cap stamped to identify corner. Made the following B.T.'s; Cedar, 10", N.60°E., 17.85 feet, Cedar, 9", S.30°E., 10.87 feet, Cedar, 9", S.62°W., 10.10 feet, Cedar, 8", N.72°W., 26.45 feet, Steel Sign Post, 6 inches, North.

In 1994, Alan Harrison, RLS, found monument and bearing trees as set by Resvick in 1977. Cut down all of Resvick's bearing trees for G.P.S. observations. Made new bearing trees as noted below.

- (c) In the plan view drawing below, provide reference ties to at least 4 witness monuments, or, if the location is within a municipality, to at least 2 witness monuments. (witness monuments shall be made of concrete, natural stone, iron or other equally durable material.)

- (d) Show a plan view drawing depicting the relevant monuments and reference ties which is sufficient in detail to enable accurate relocation of the corner monument if the corner monument is disturbed. Indicate north.

1. 2" X 60" iron pipe with brass cap stamped to identify corner.
2. Cedar, 13", N.16°E., 62.50 feet.
3. Cedar, 10", N.78°E., 50.05 feet.
4. Cedar, 9", N.65°W., 57.40 feet.
5. Steel Sign Post, Northwest, 2.00 feet.



(e) Describe any material discrepancy between the location of the corner as restored or reestablished and the location of that corner as previously restored or reestablished by distance and direction. Show the discrepancy on the plan view drawing under (d), above. Show the distances between the corner as previously restored or reestablished and (1) the corner as restored or reestablished, and (2) to at least 2 of the witness monuments shown on the drawing in (d), above.

None


(f) Was the corner restored through acceptance of (1) an obliterated evidence location, or, (2) a found perpetuated location?

(2)

(g & h) Was the corner reestablished through lost corner proportionate methods? If so, show the method, including the directions and distances to other public land survey corners used as evidence or used for proportioning in determining the corner location?

No

REGISTER'S OFFICE
Forest County, Wis.
Received for record this 10th day
of May, A.D., 1995 at
8:30 o'clock A.M. and recorded
in Vol Corner Restoration
page 35-156 E-25
Paul Chittie Deputy
Register of Deeds



(1) I, Alan D. Harrison
(type or print name) certify that the corner location shown
on this record was determined by me or under my direction and
control and that this U.S. Public Land Survey Monument Record is
correct and complete to the best of my knowledge and belief.

Alan D. Harrison 4/25/95
Signature Date

CERTIFICATE READY FOR FILING:

Paul Schucka
District Ranger