

## CERTIFIED LAND CORNER RESTORATION

State of Wisconsin

County of Forest

ss.

I Jean F. Resvick, do hereby certify that on the 23rd day of June, 1965, I found evidence of the Northwest Section corner of Section 25 Township 35 North, Range 15 East, Fourth Principal Meridian, as described hereon; and that from this evidence I established a new monument and accessories as described hereon to perpetuate the original location of this corner:

## Description of original monument and accessories and subsequent restorations:

Surveyed in 1859 by James McBride  
80.00 chains north between Sec. 25 and 26 set wood post  
Hemlock 8", N.17°W., 26 lks.  
Hemlock 30", N.52°E., 57 lks.  
Hemlock 10", S.37°E., 40 lks.  
Elm 12", S.77°W., 40 lks.

## Description of corner evidence found:

Witness post found 33 ft. north of road scribed 50 LN, with F.S. poster on  
Witness post found 33 ft. south of road  
From point in East West road 33 ft. from each witness post a  
Sugar stump, scribed B.T. bears S.25°E. 31.0 ft. approx. 18 in. diam. when alive.

## Description of monument and accessories I established to perpetuate the original location of this corner:

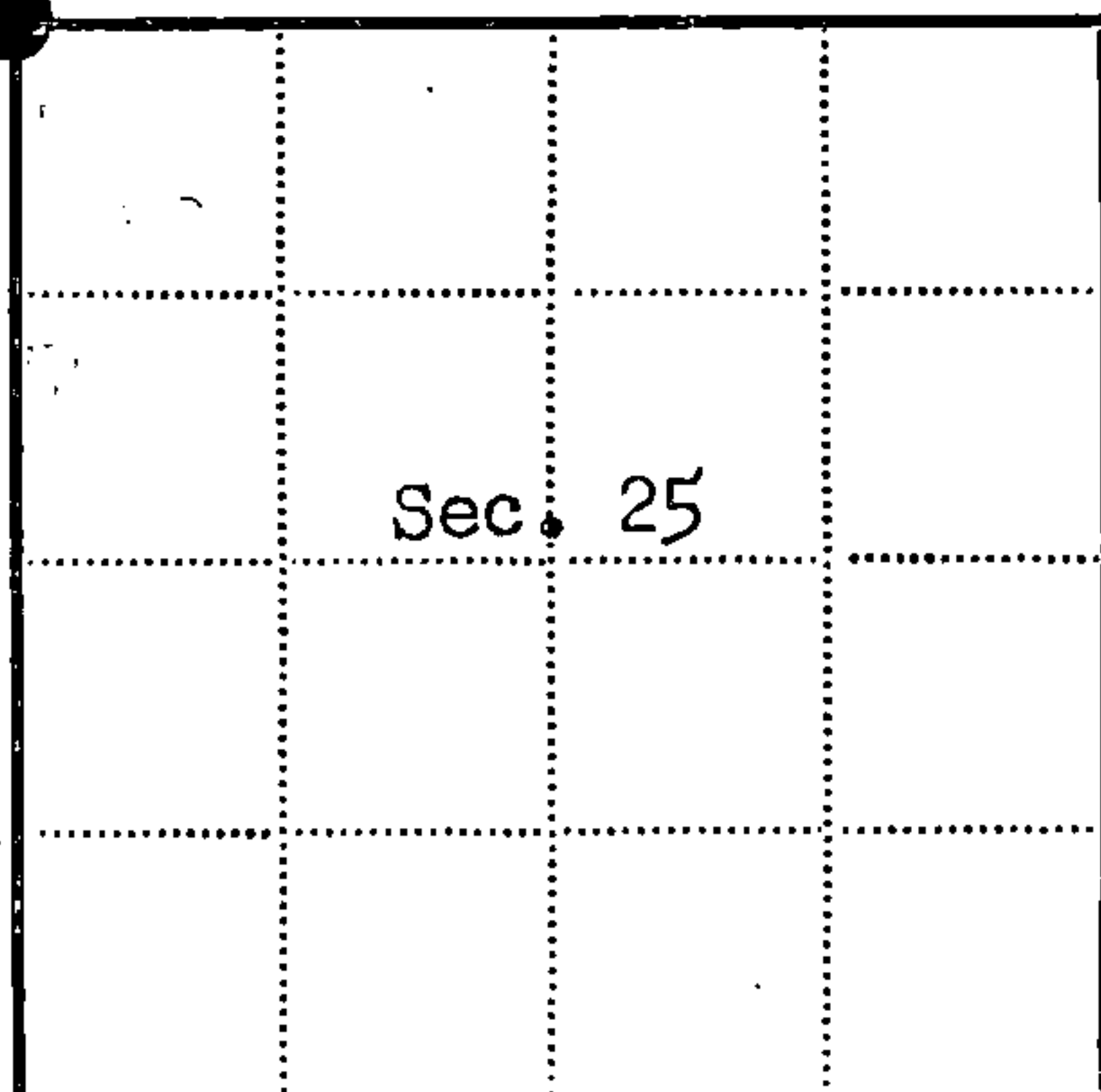
At the point for the section corner as located from the witness posts set 2 ins. inside diam. galvanized iron pipe, 30 ins. long, 6 ins. below surface of road. Replace the south witness post with 2 in. inside diam., galvanized iron pipe, 30 ins. long, 6 ins. above ground from which the corner is 33 ft. north. Replaced the north witness post with a 2 in. inside diam., galvanized iron pipe, 5 ft. long, filled with concrete, flanged at bottom, 18 ins. above ground, with brass cap marked:

T35N R15E  
W.C.  
S23 | S24  
S26 | S25  
1965  
S-802

from which the following blazed and scribed bearing trees bear

yellow birch 7", N.53°W., 12.50 ft. or 18.94 lks.

yellow birch 4", N 80°E., 6.58 ft. or 9.97 lks.



● = Corner monument restored

□ =

Resident witnesses

Dated at Rhineland Wisconsin, this 3rd day of Sept. 1965.

Signature Jean F. Resvick Title Cadastral Surveyor  
(County Surveyor, Registered Land Surveyor, or other duly authorized official)

Surveyors Registration No. S-802

90971

Office of Register of Deeds County of Forest

I hereby certify that the within instrument was filed in this office for record on the 17 day of December 1965, and was filed in Book No. 1 Page No. of County Records. 4 PM

Signature Anna Peterson Title Register of Deeds

Township 35 North, Range 15 East, Section 25, Index No. R-21, Page No.

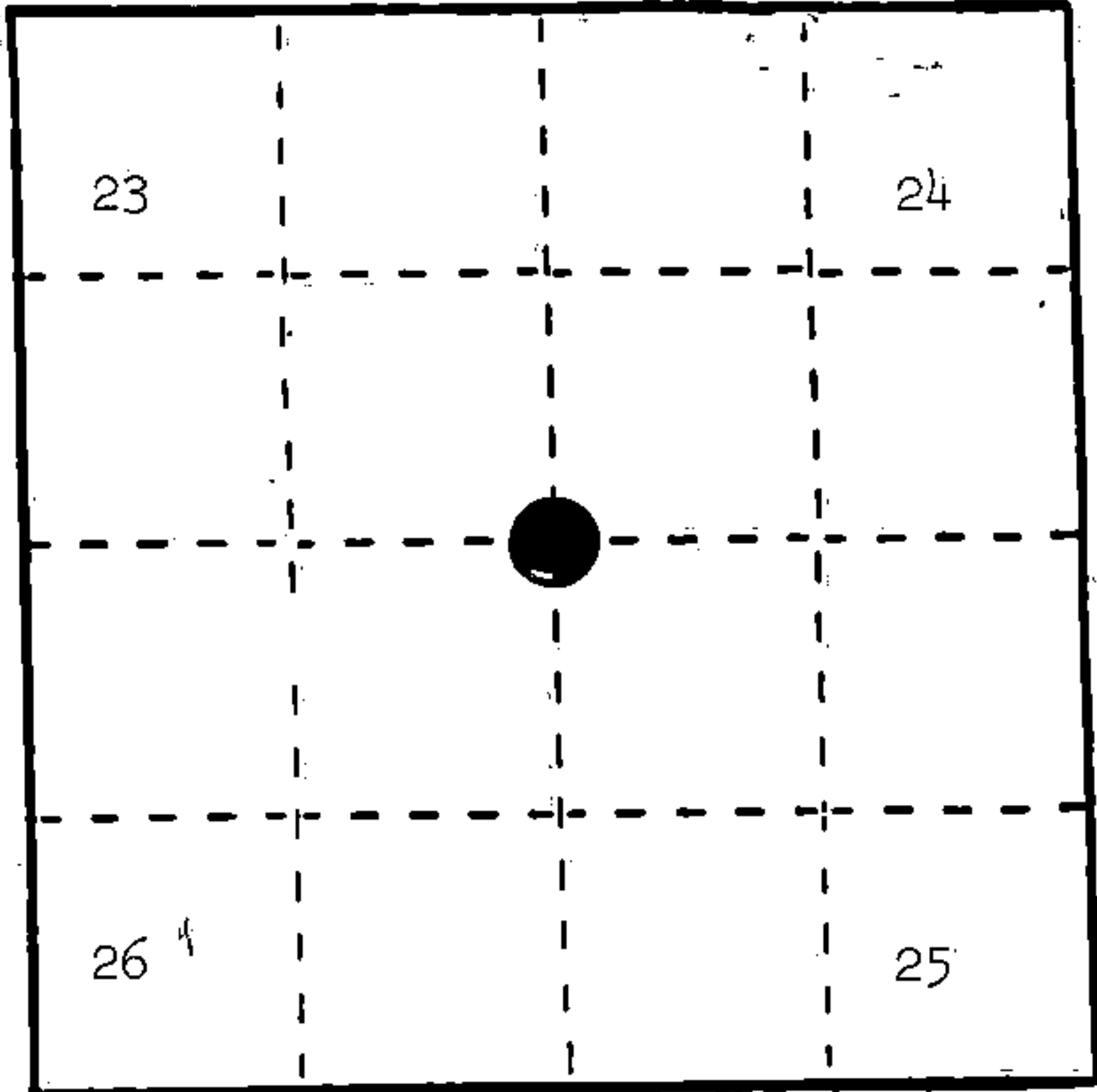
43515230000

U. S. PUBLIC LAND SURVEY MONUMENT RECORD

INSTRUCTIONS: This record shall show the location of the corner and shall include all of the following nine elements (a through i).

- (a) Identify the corner by reference to the U.S. public land survey system.
- = Corner monument restored.

Section corner to Sections 23, 24, 25, and 26, T.35N., R.15E.



REGISTER'S OFFICE }  
Forest County, Wis. }  
Received for record this 8<sup>th</sup> day  
of October A.D., 1986 at  
1:25 o'clock P.M. and recorded  
in Vol. CORNER RESTORATIONS  
page R-21  
Paul Aschenbrenner  
Register of Deeds

- (b) Describe any record evidence, monument evidence, occupational evidence, testimonial evidence or any other material evidence you considered, and whether the monument was found or placed.

In 1859, James McBride set post with the following BTs: Hemlock, 8", N.17°W., 26 links; Hemlock, 30", N.52°E., 57 links; Hemlock, 10", S.37°E., 40 links; Elm, 12", S.77°W., 40 links.

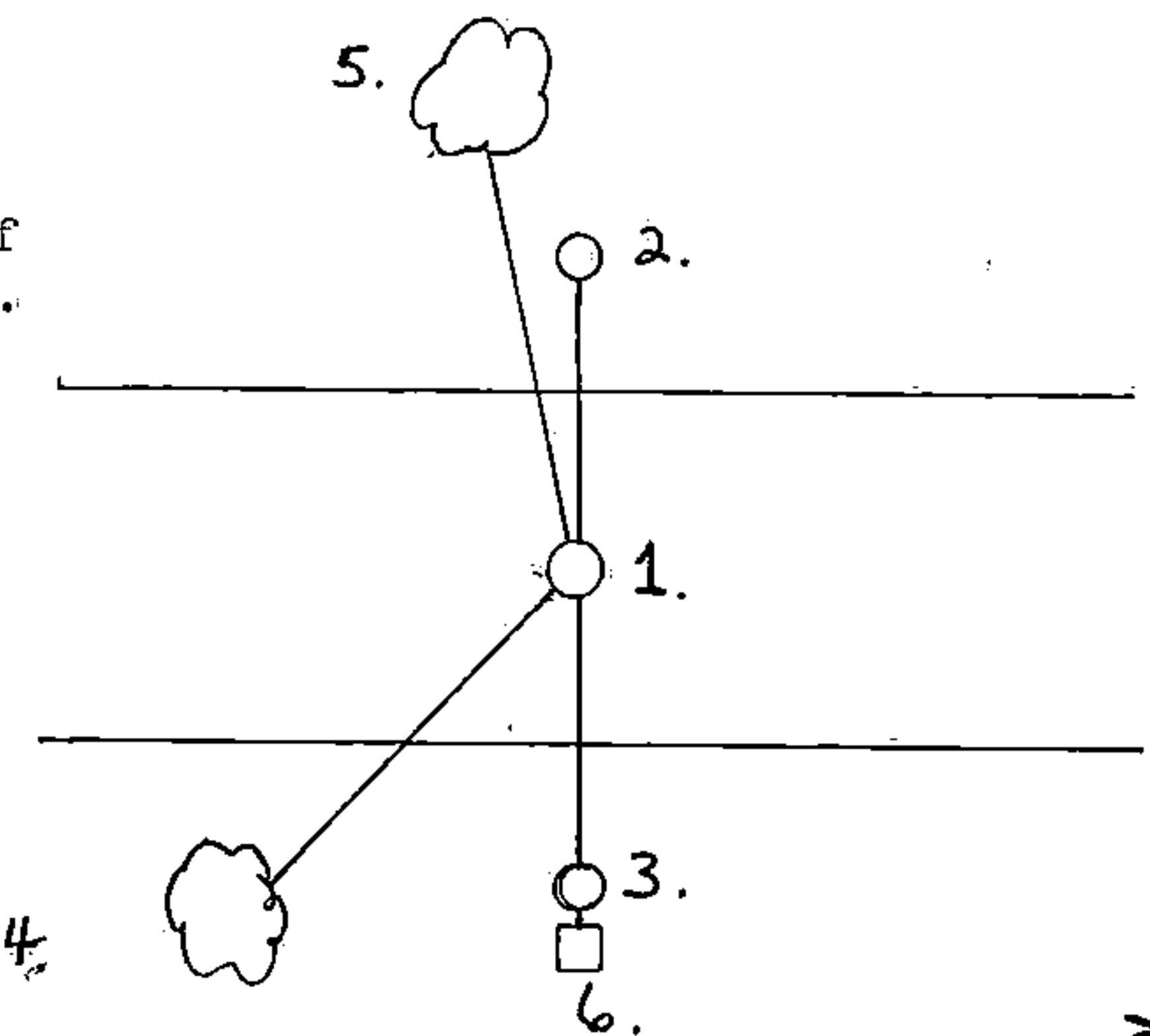
In 1965, Jean Resvick found a witness post 33 feet north of centerline of road and a witness post 33 feet south of centerline of road. Also found an 18" scribed Sugar BT stump, S.25°E., 31.0 feet. He placed a 2" x 30" galvanized iron pipe 6" below surface of road in centerline and replaced witness post 33 feet south with a 2" x 30" galvanized iron pipe and replaced witness post 33 feet north with a 2" x 60" galvanized iron pipe.

In 1986, Lee Scheuerman found the corner as per Resvick and made references to it.

- (c) In the plan view drawing below, provide reference ties to at least 4 witness monuments, or, if the location is within a municipality, to at least 2 witness monuments. (Witness monuments shall be made of concrete, natural stone, iron or other equally durable material.)  
Describe witness monuments.

- (d) Show a plan view drawing depicting the relevant monuments and reference ties which is sufficient in detail to enable accurate relocation of the corner monument if the corner monument is disturbed. Indicate north.

1. 2" x 30" galvanized iron pipe 6" below surface of road, in centerline, marking the corner location.
2. 2" x 60" galvanized iron pipe, Witness Corner, North, 33.0 feet
3. 2" x 30" galvanized iron pipe, Witness Corner, South, 33.0 feet
4. Sugar, 12", S.47°W., 44.83 feet
5. Sugar, 12", N.07°W., 43.82 feet
6. Steel Sign Post, South, 33.0 feet





- (e) Describe any material discrepancy between the location of the corner as restored or reestablished and the location of that corner as previously restored or reestablished by distance and direction. Show the discrepancy on the plan view drawing under (d), above. Show the distances between the corner as previously restored or reestablished and (1) the corner as restored or reestablished, and (2) to at least 2 of the witness monuments shown on the drawing in (d), above.


None.

- (f) Was the corner restored through acceptance of (1) an obliterated evidence location, or, (2) a found perpetuated location?

(2) a found perpetuated location.

- (g&h) Was the corner reestablished through lost corner proportionate methods? If so, show the method, including the directions and distances to other public land survey corners used as evidence or used for proportioning in determining the corner location?

No.



- (i) I, Alan D. Harrison  
(type or print name) certify that the corner location shown on this record was determined by me or under my direction and control and that this U.S. Public Land Survey Monument Record is correct and complete to the best of my knowledge and belief.

Alan D. Harrison  
Signature

9/11/86  
Date