

CERTIFIED LAND CORNER RESTORATION

State of Wisconsin

County of Forest

ss.

I Jean F. Resvick, do hereby certify that on the 16th day of July, 1969, I found evidence of the Southwest Section corner of Section 1 Township 35 North, Range 16 East, Fourth Principal Meridian, as described hereon; and that from this evidence I established a new monument and accessories as described hereon to perpetuate the original location of this corner:

Description of original monument and accessories and subsequent restorations:

Surveyed in 1858 by James McBride.
Set wood post for Sections 1, 2, 11 and 12.
Sugar 10, bears N35W, 32 lks.
Sugar 12, bears N76E, 18 lks.
Sugar 14, bears S68E, 60 lks.
Hemlock 16, bears S 9 W, 55 lks.

Description of corner evidence found:

Maple, 30 inch snag with over growth scribing from which a $1\frac{1}{2}$ inch diam. pipe and post point bear S76°W, 18 lks.

Description of monument and accessories I established to perpetuate the original location of this corner:

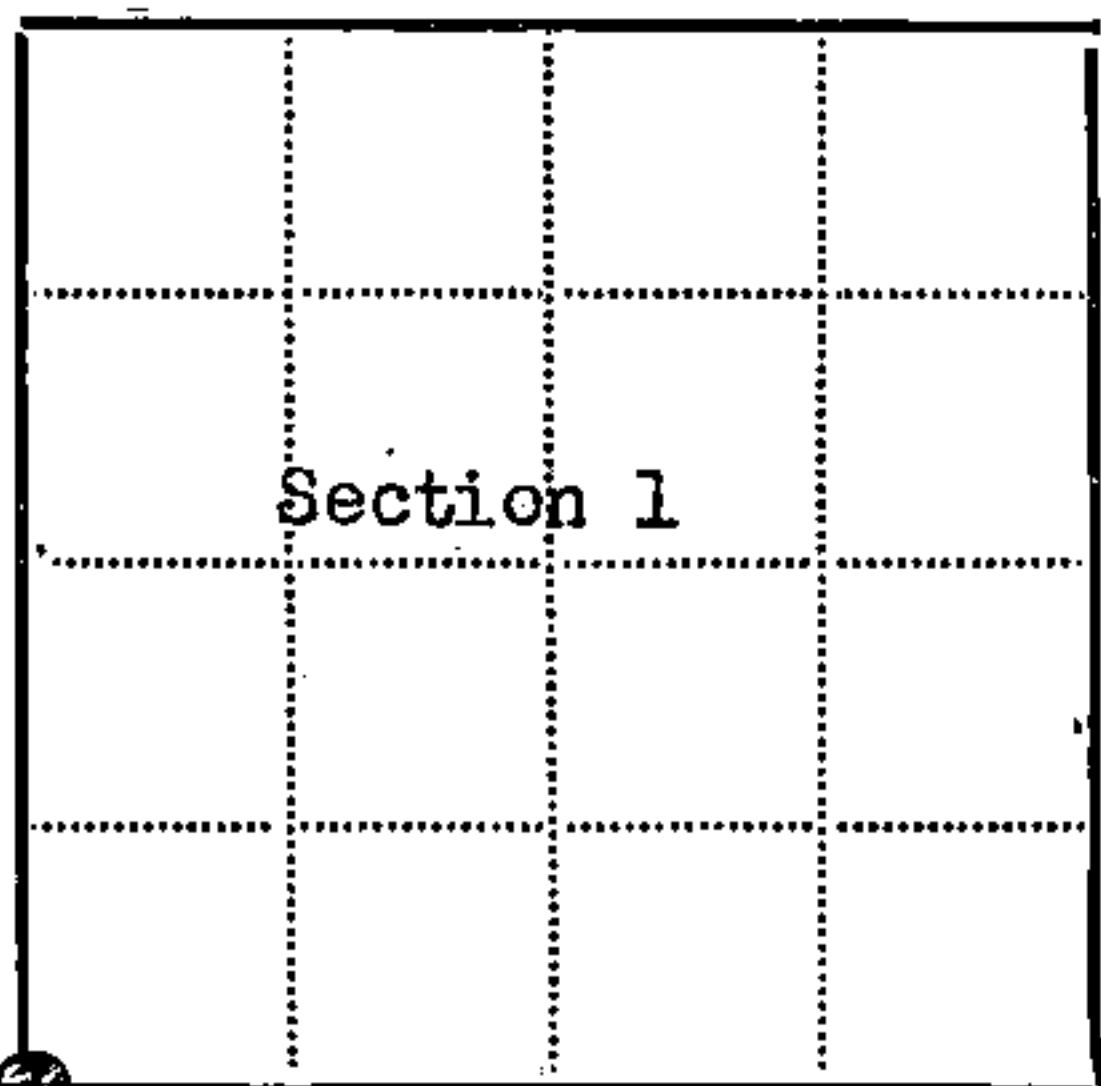
Replaced post point with a 2 inch inside diameter, galvanized wrought iron pipe, 5 feet long, filled with concrete, flanged at bottom with brass cap stamped.

T35N R16E
S2 | S1
S11 | S12
1969
S-802

From which the following blazed and scribed new bearing trees bear.
Maple 18, bears N23E, 48.1 lks.
Y. Birch 12, bears S34E, 40.4 lks.
Maple 10, bears S70W, 33.1 lks.
Basswood 9, bears N43W, 32.1 lks.



43516020000



● = Corner monument restored

□ =

Resident witnesses.....

Dated at Rhineland Wisconsin, this 30th day of July 1969.

Signature Jean F. Resvick Title Cadastral surveyor
(County Surveyor, Registered Land Surveyor, or other duly authorized official)

Surveyors Registration No. S-802 DOCUMENT NUMBER 98042

Office of Register of Deeds County of Forest

I hereby certify that the within instrument was filed in this office for record on the 22nd day of May, 1970, and was filed in Book No. _____ Page No. E-21 of County Records.

Signature Eugene Stutzman Title Register of Deeds

Township 35 North, Range 16 East, Section 1, Index No. E-21, Page No. _____

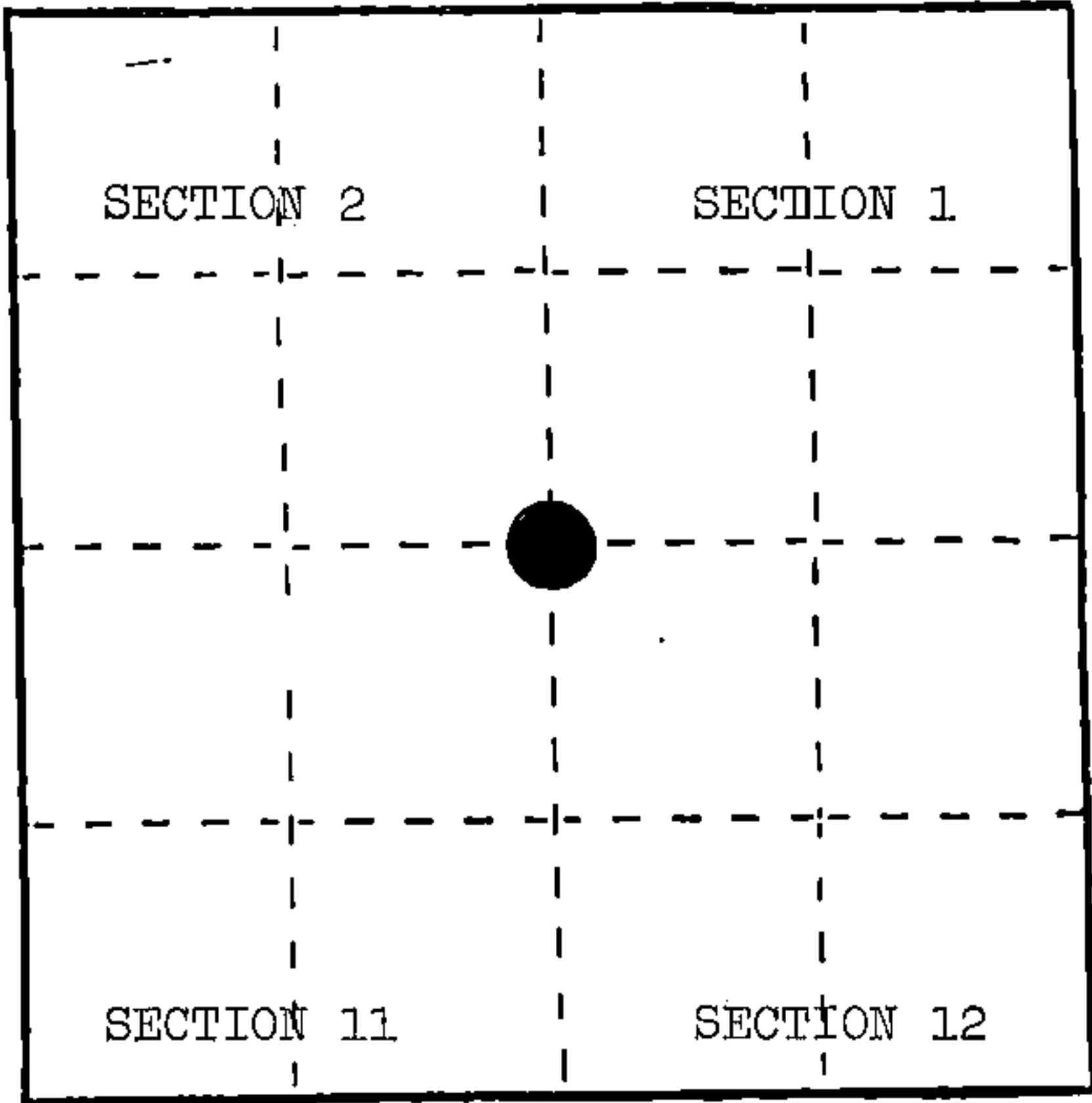
E
21

R.O.D.

U. S. PUBLIC LAND SURVEY MONUMENT RECORD

INSTRUCTIONS: This record shall show the location of the corner and shall include all of the following nine elements (a through i).

- (a) Identify the corner by reference to the U.S. public land survey system.
○ = Corner monument restored.



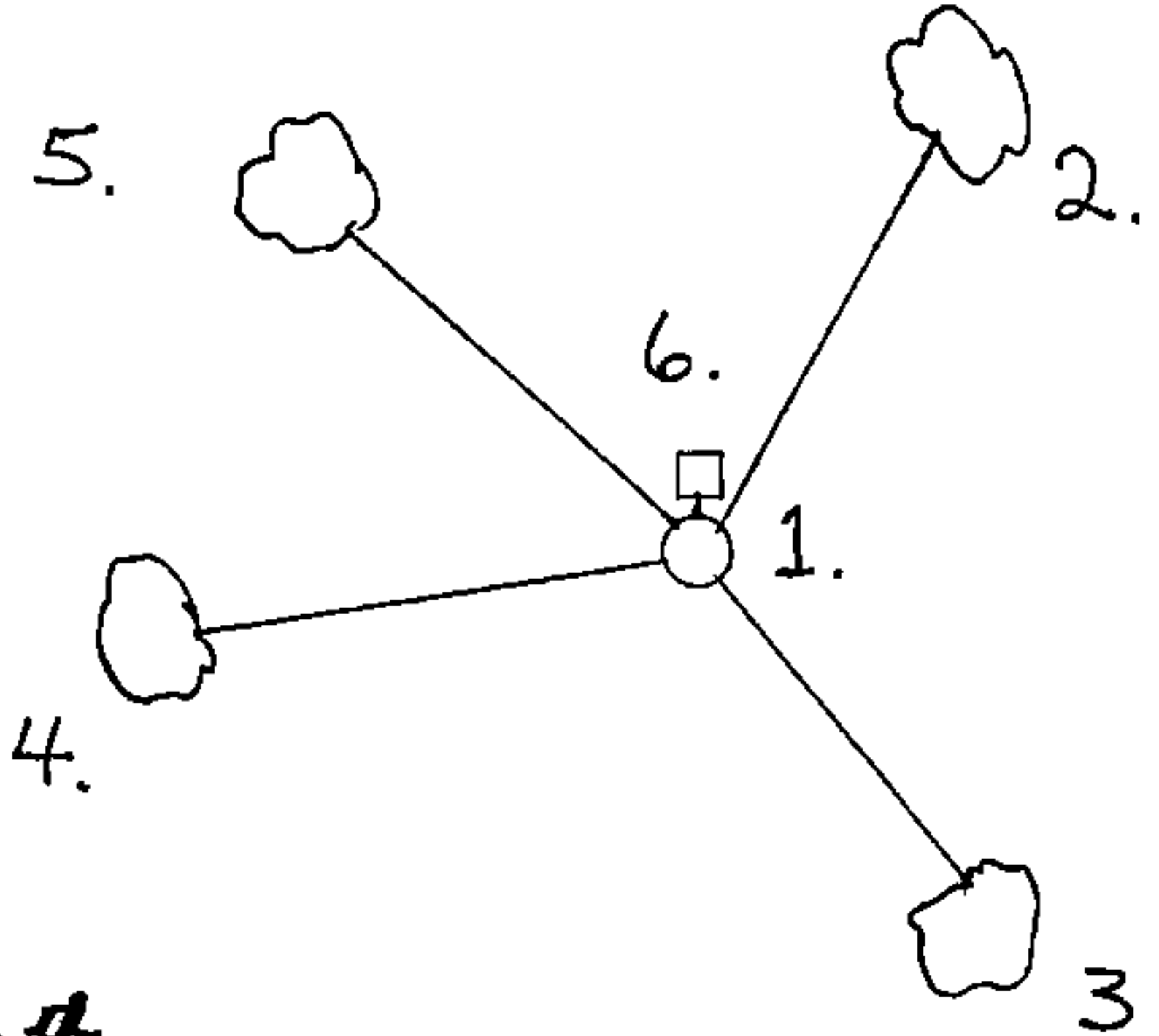
Section Corner to Sections 1-2-11-12, T.35N., R.16E., Forest County, Wisconsin.

- (b) Describe any record evidence, monument evidence, occupational evidence, testimonial evidence or any other material evidence you considered, and whether the monument was found or placed.

In 1858, James McBride set a wood post with the following BTs: Sugar, 10", N.35°W., 32 links; Sugar, 12", N.76°E., 18 links; Sugar, 14", S.68°E., 60 links; Hemlock, 16", S.09°W., 55 links. In 1927, Goodman Lumber Company found a 3" Cedar post with the following BTs: Maple, 16", N.82°E., 18 links, with BT marks; Maple stub (dead), 16", S.67°E., 60 links. They set a flue pipe 14" high for corner. In 1936, John Hammes found a 1½" iron pipe 16" above ground. He placed a metal location tag on a Maple BT, 30" diameter, on the west side of tree from which the corner bears S.76°W., 20 links. In 1969, J. Resvick found 1½" iron pipe with post point alongside and a 30" snag which bears N.76°E., 18 links from pipe. Snag has overgrowth scribing. He replaced post point with a 2" x 60" iron pipe filled with concrete with brass cap stamped for corner. (He made BTs to corner--see sketch.) In 1988, A. Harrison found monument and accessories per Resvick and added a steel sign post (see sketch).

- (c) In the plan view drawing below, provide reference ties to at least 4 witness monuments, or, if the location is within a municipality, to at least 2 witness monuments. (Witness monuments shall be made of concrete, natural stone, iron or other equally durable material.)
Describe witness monuments.

- (d) Show a plan view drawing depicting the relevant monuments and reference ties which is sufficient in detail to enable accurate relocation of the corner monument if the corner monument is disturbed. Indicate north.



- 2" x 60" monument with brass tablet stamped to identify the corner.
- Maple, 18", N.23°E., 31.75 feet
- Yellow Birch, 12", S.34°E., 26.66 feet
- Maple, 10", S.70°W., 21.85 feet
- Basswood, 9", N.43°W., 21.19 feet
- Steel Sign Post, North, 1.59 feet

REGISTER'S OFFICE
Forest County, Wis.

Received for record this 29th day
of March, A.D., 1990

at 10:00 o'clock A.M. and recorded
in Vol. CORNER RESTORATIONS
page E-21

Paul H. Schaefer
Register of Deeds

E-21

4 3516020000

E
21

- (e) Describe any material discrepancy between the location of the corner as restored or reestablished and the location of that corner as previously restored or reestablished by distance and direction. Show the discrepancy on the plan view drawing under (d), above. Show the distances between the corner as previously restored or reestablished and (1) the corner as restored or reestablished, and (2) to at least 2 of the witness monuments shown on the drawing in (d), above.

None.

- (f) Was the corner restored through acceptance of (1) an obliterated evidence location, or, (2) a found perpetuated location?

(2) a found perpetuated location.

- (g&h) Was the corner reestablished through lost corner proportionate methods? If so, show the method, including the directions and distances to other public land survey corners used as evidence or used for proportioning in determining the corner location?

No.

- (i) I, Alan D. Harrison
(type or print name) certify that the corner location shown on this record was determined by me or under my direction and control and that this U.S. Public Land Survey Monument Record is correct and complete to the best of my knowledge and belief.

Alan D. Harrison 3/12/90
Signature Date

Certificate ready for filing: Dale S. Staeger
District Ranger

