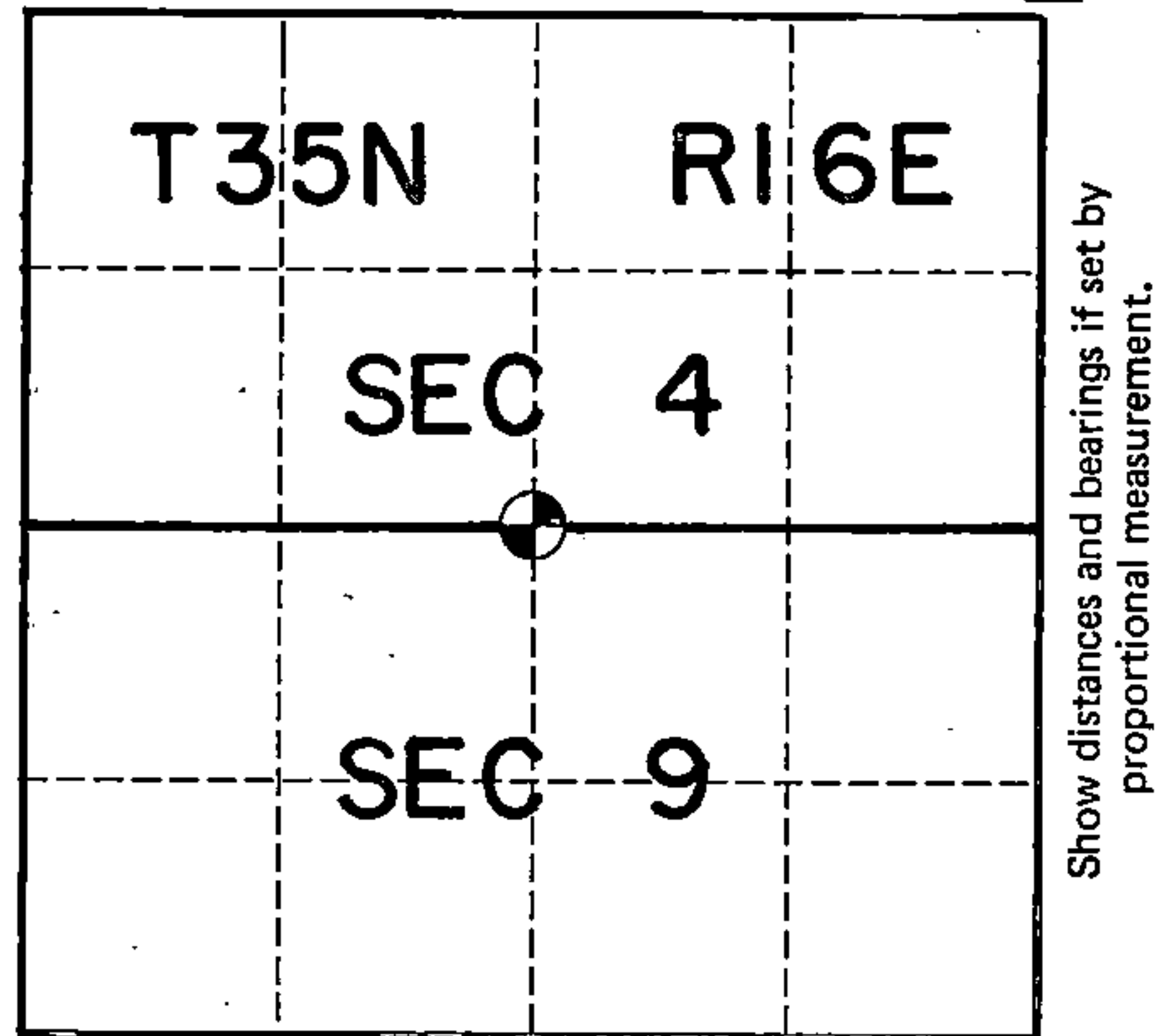


U. S. PUBLIC LAND SURVEY MONUMENT RECORD

INDEX NO. E-11

1/4 Corner to Section 9 4 T35N, R16E
(Section/Quarter)



Show distances and bearings if set by
proportional measurement.

○ = Corner monument restored.



Set a 2"x 36" aluminum post with stamped
cap in place of the iron rails.

Ties are to aluminum nails
driven into the tree
centers which trees were
scribed and blazed.
Bearings are magnetic.

1-2 = N45°E 5.64'
1-3 = S13°E 21.04'
1-4 = S86°W 42.85'
1-5 = N13°W 30.19'
1-6 = West 4.60'

⊙ = Set 2"x36" Aluminum
Monument

Certificate Ready For Filing:
Ralph Kell
District ranger

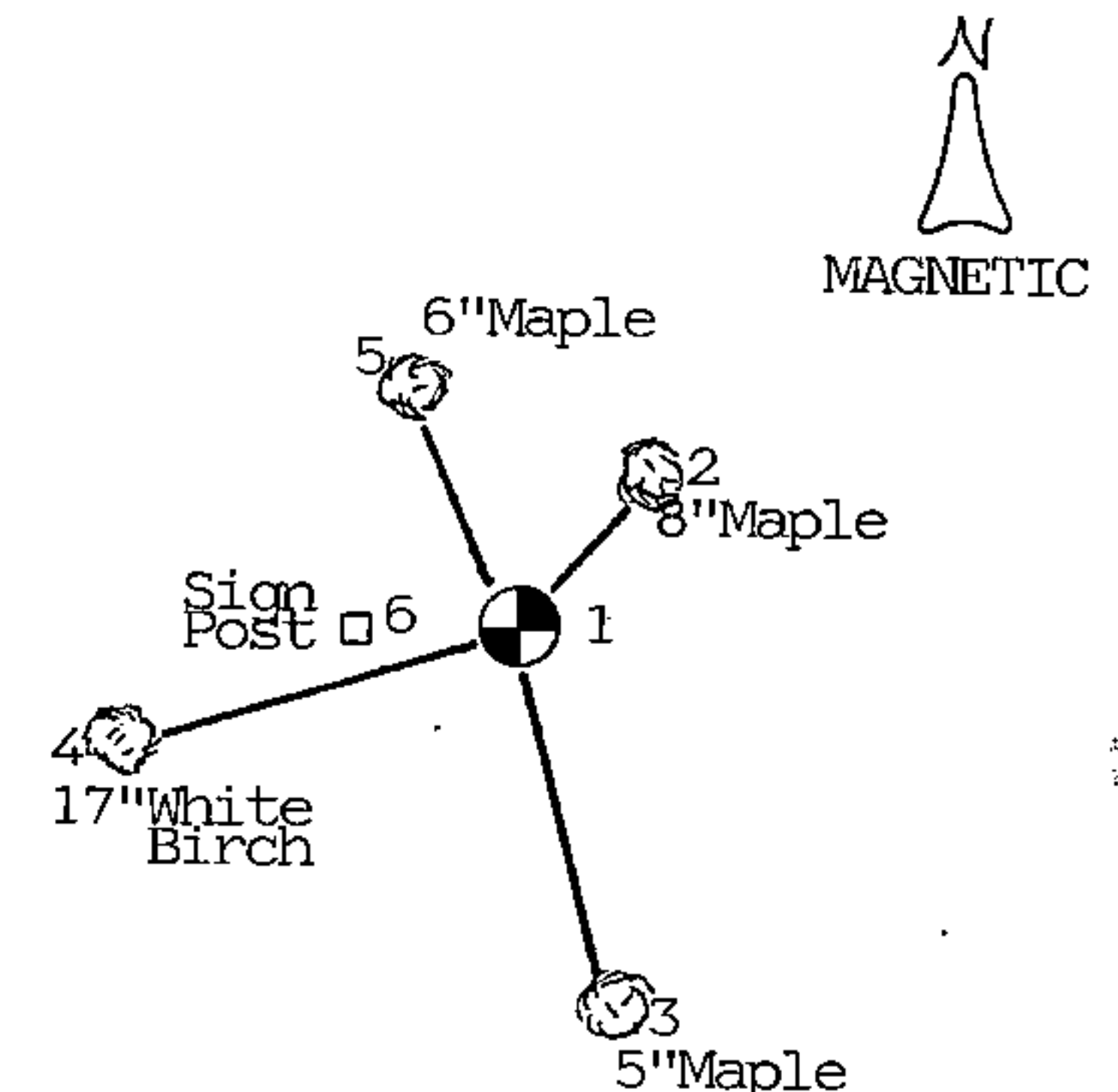
History of original corner establishment, record evidence, monument evidence, occupational evidence, testimonial evidence or any other material evidence, and what you found and how the monument was set.

In 1858 James McBride, set this corner at 39.94 chains and marked the following bearing trees:

Sugar	10"	N64E	9
Hemlock	16"	S45E	27

Set a search area at the single proportionate position for this corner and recovered an iron rail in a rock cairn east the proportionate location 40 ft #. I pulled S45E for 17.82 ft and recovered rotted Hemlock stump remains. Possible hardwood stump hole was noted N64E for 6 feet. I accepted the iron rail as the corner perpetuation and monumented same.

In the plan view drawing below, provide reference ties to at least 4 witness monuments, or, if the location is within a municipality, to at least 2 witness monuments. (Witness monuments shall be made of concrete, natural stone, iron or other equally durable material, except wood other than bearing trees.) Also, show any material discrepancies between the corner restored or re-established and the location of any other previous corner location or occupation.



I, Kim H Pritzlaff, RLS No. 1259
(Type or print name) certify that the corner location shown on this record was determined by me or under my direction and control and that this U.S. Public Land Survey Monument Record is correct and complete to the best of my knowledge and belief.

Kim Pritzlaff
Signature

1993
Date

149051

43516040020

INDEX NO. _____

MAINTENANCE RECORD

Condition of Monument _____

Condition of Ties _____

New Ties, if any:

Date

Signature

Condition of Monument _____

Condition of Ties _____

New Ties, if any:

Date

Signature

Condition of Monument _____


Condition of Ties _____

New Ties, if any:

Date

Signature

REGISTER'S OFFICE
FOREST COUNTY, WIS.



Paul A. [Signature]
9:00 AM
Register of Deeds