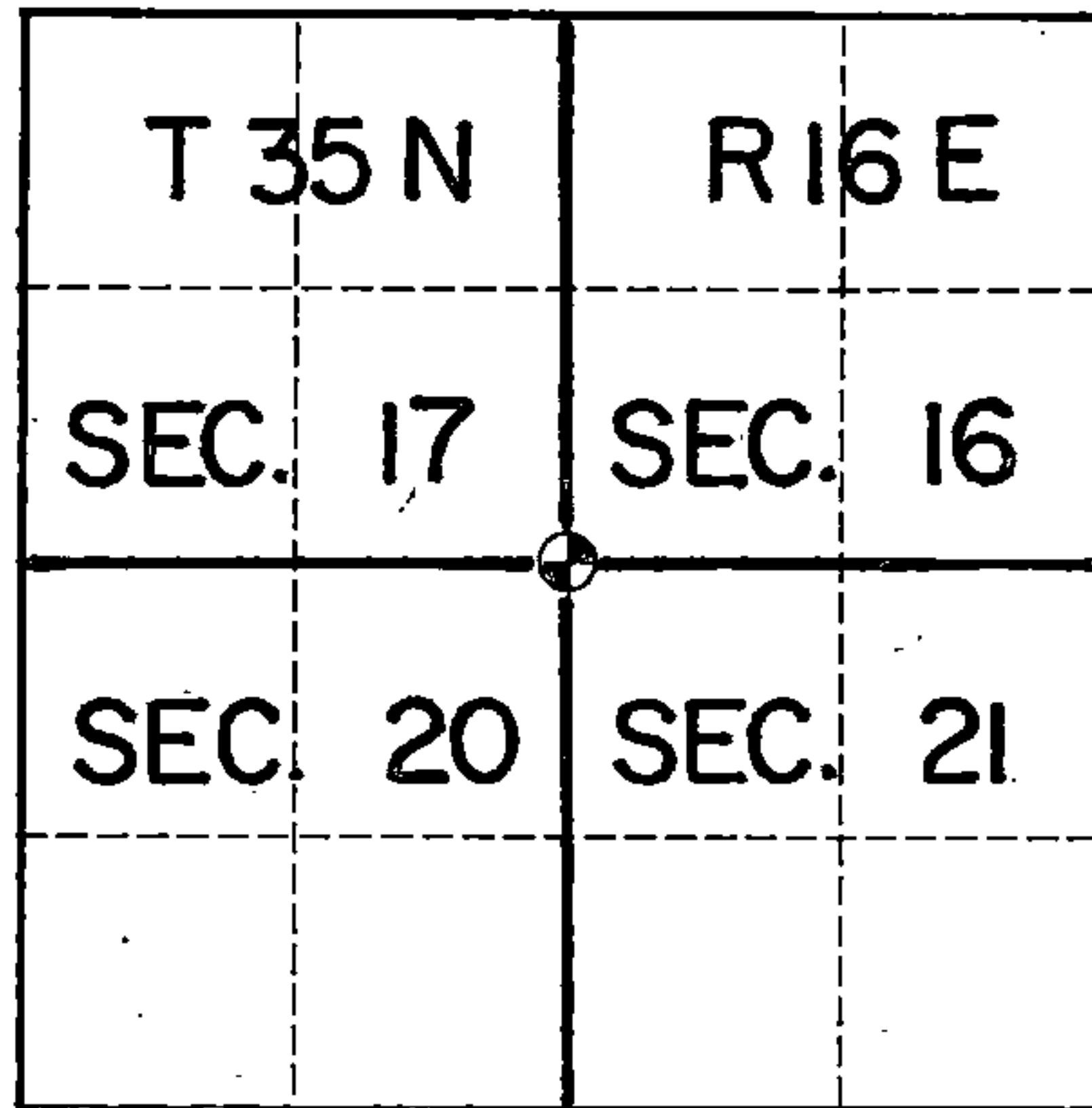


U. S. PUBLIC LAND SURVEY MONUMENT RECORD

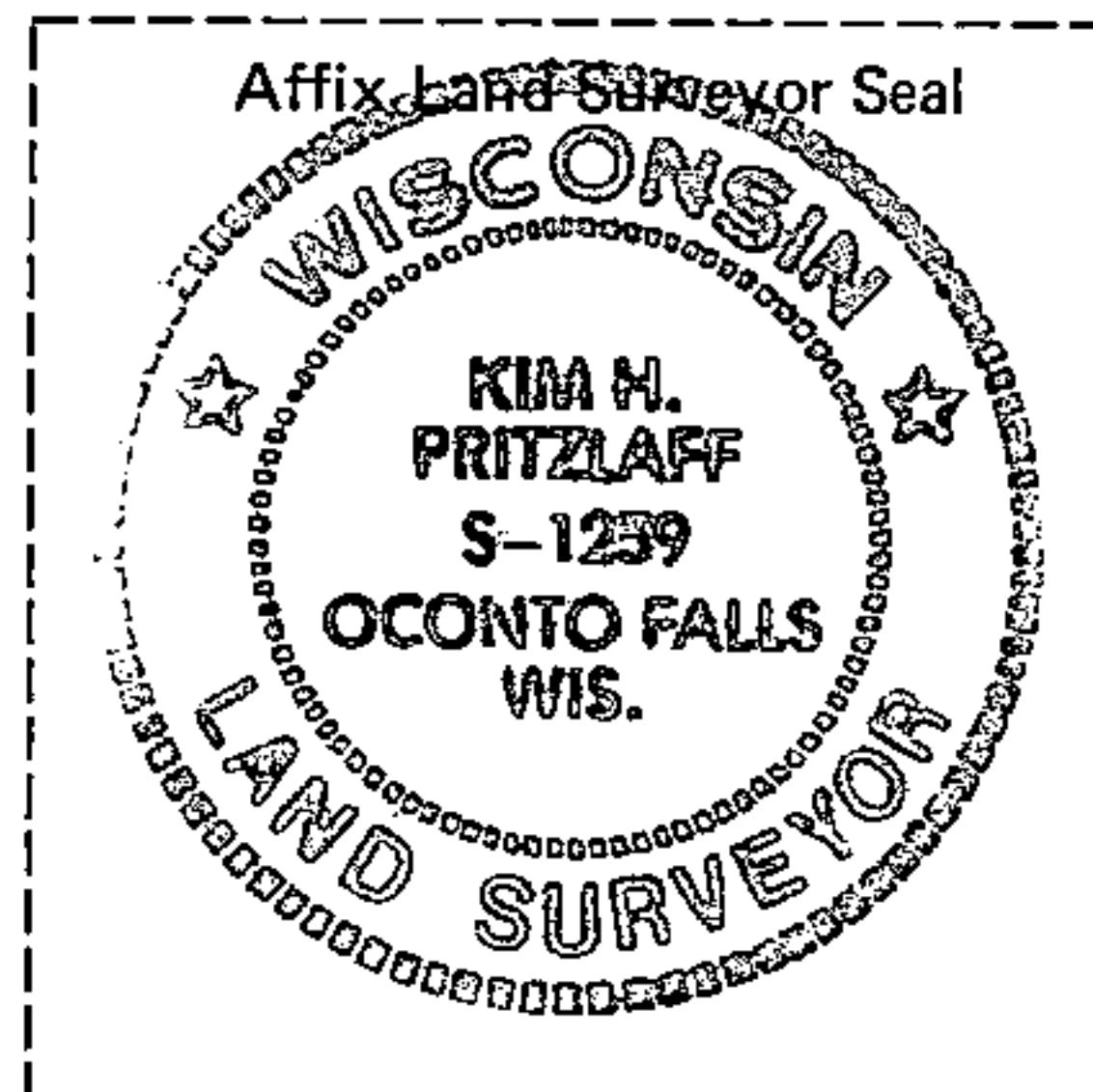
INDEX NO. N-9

Section 16 17 T 35N, R 16E
(Section/Quarter) 20 21



Show distances and bearings if set by proportional measurement.

○ = Corner monument restored.



Set a 2" x 36" aluminum post with stamped cap at corner position. Ties are to aluminum nails driven into the tree centers, which trees were blazed and scribed. Bearings are magnetic

History of original corner establishment, record evidence, monument evidence, occupational evidence, testimonial evidence or any other material evidence, and what you found and how the monument was set.

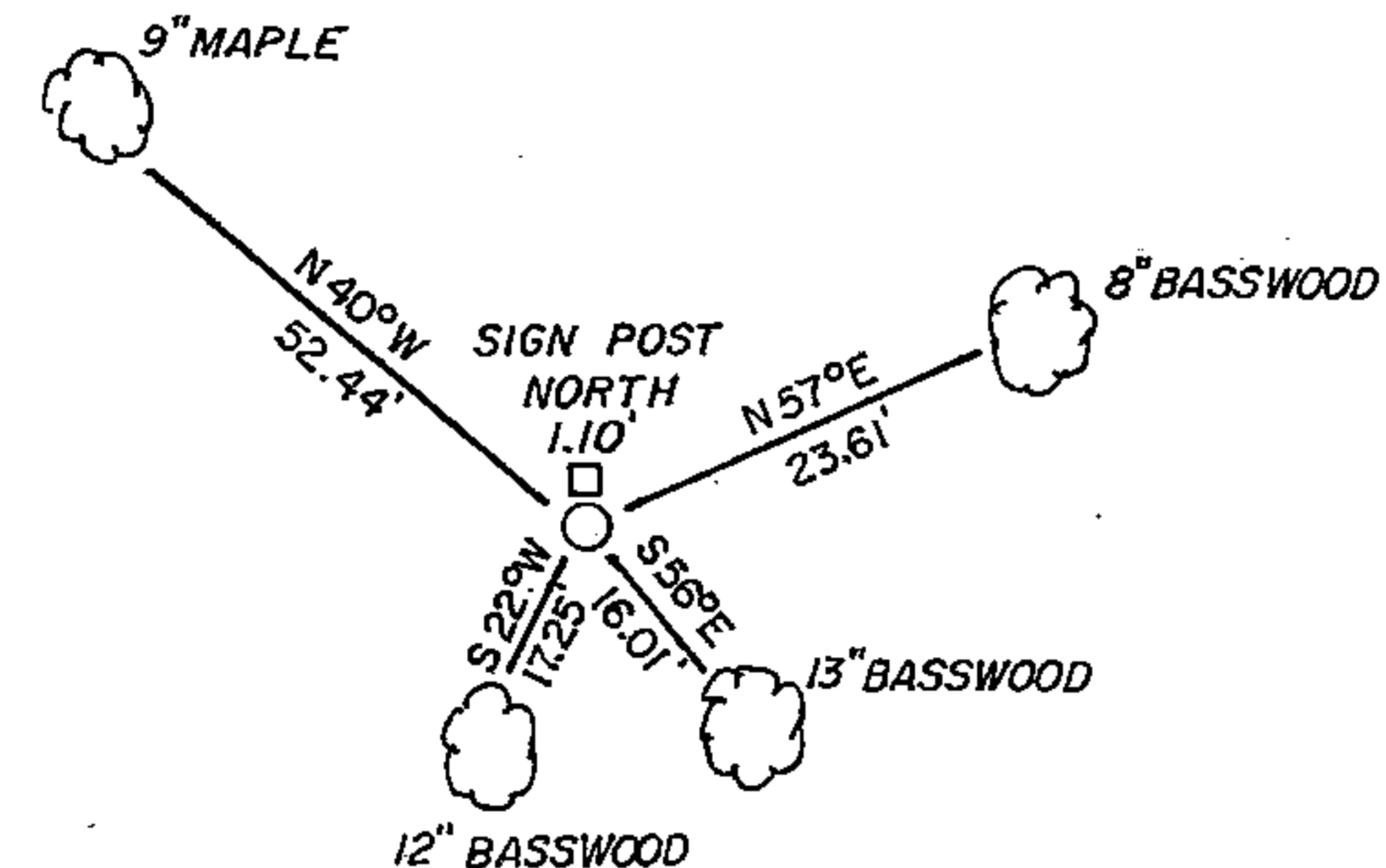
In 1858 James McBride, contract surveyor, set this corner position at 80 chains with the following bearing trees:

Sugar	6"	N62W	31 links
Sugar	16"	N22E	30 links
Hemlock	8"	S35E	13 links
Sugar	8"	S38W	19 links

Swamp call North at 25 chains

At the double proportionate search area for this corner a large downed Hemlock tree was recovered. It was retraced back to its root system and N35W for 9 feet a rotted post was found. The three sugar bearing tree calls were measured and possible hardwood stump holes were located. The swamp call to the north of 25 chains fit within a chain of distance also. I accepted the rotted post and monumented same.

In the plan view drawing below, provide reference ties to at least 4 witness monuments, or, if the location is within a municipality, to at least 2 witness monuments. (Witness monuments shall be made of concrete, natural stone, iron or other equally durable material, except wood other than bearing trees.) Also, show any material discrepancies between the corner restored or re-established and the location of any other previous corner location or occupation.



I, Kim H Pritzlaff, RLS No. 1259

(Type or print name) certify that the corner location shown on this record was determined by me or under my direction and control and that this U.S. Public Land Survey Monument Record is correct and complete to the best of my knowledge and belief.

Kim Pritzlaff

Signature

1992 acting

Date

Certificate Ready For Filing:

Ralph LeBell
District Ranger

143064

43516-170000

INDEX NO. _____

MAINTENANCE RECORD

Condition of Monument _____

Condition of Ties _____

New Ties, if any:

Date

Signature

Condition of Monument _____

Condition of Ties _____

New Ties, if any:

Date

Signature

Condition of Monument _____

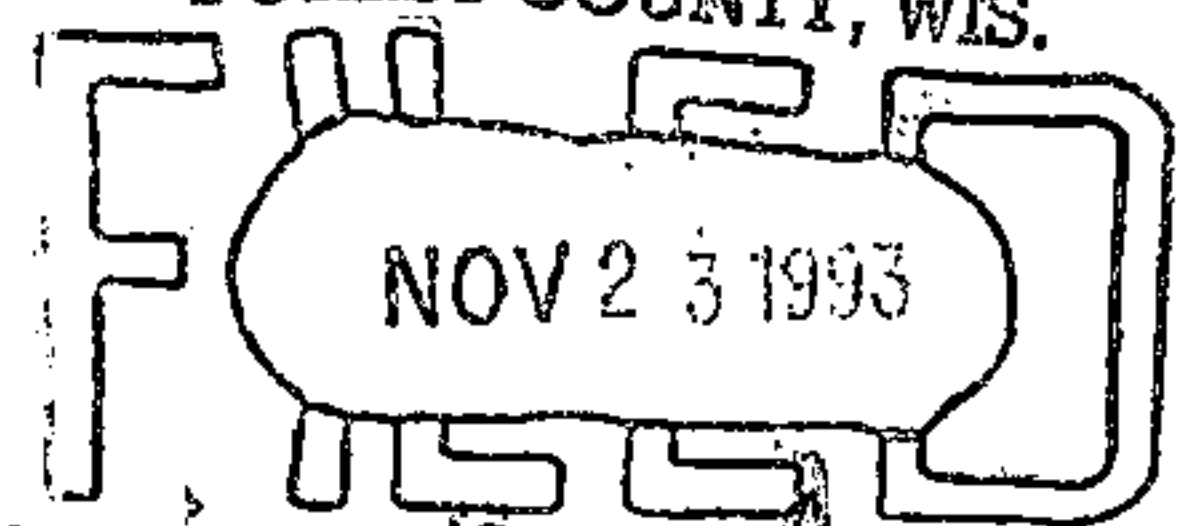
Condition of Ties _____

New Ties, if any:

Date

Signature

REGISTER'S OFFICE
FOREST COUNTY, WIS.



Paul A. Schumacher At 9 O'clock A.M.
Register of Deeds