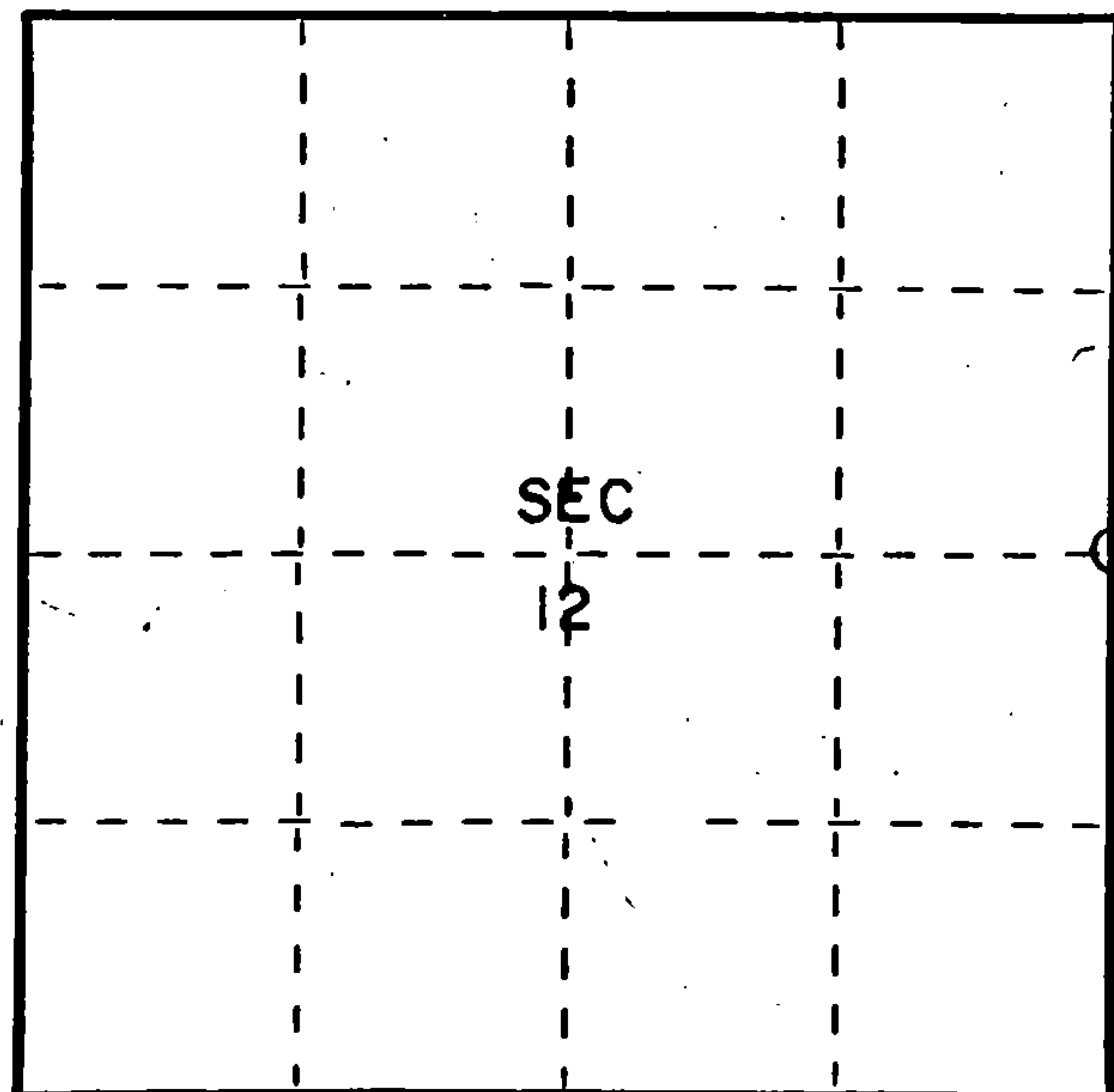


State of Wisconsin }
County of Forest } ss.

I Thomas R. Arnott, do hereby
certify that on the 10th day
of September, 1975, I found
evidence of the 1/4
corner of sections 12 & 7
Township 36-, North, Range
13-14 E, Fourth Principal Meridian,
as described hereon; and that from this evidence
I established a new monument and accessories
as described hereon to perpetuate the original
location of this corner.

Resident witnesses:

Herbert Wagoner



○ = Corner monument restored.

CERTIFIED LAND CORNER RESTORATION

Index No. **G-25**

History of original corner establishment:

Tamarac	9	N72E	22 Lks.
Tamarac	5	S33W	35 Lks.

Description of corner evidence found:


2" iron pipe 5' long with brass cap set by C.E. Walker in 1938

Description of monument and accessories I established to perpetuate the original location of this corner.

Left monument set by Walker

Ties:

Maple	6"	N37E	14.85 feet
Maple	6"	S42E	5.75 Feet



Dated at Crandon, Wis., this 28th day of October, 1975

Signature Thomas R. Arnott Title Land Surveyor Registration No. S-887
(County Surveyor, Registered Land Surveyor, or other duly authorized official)

Office of Register of Deeds, County of Forest, I hereby certify that the within
instrument was filed in this office for record on the 28th day of October, 1975
at 11 o'clock A. M.

Eugene Staszny
(Register of Deeds)

By _____ Deputy

Document Number **108076**

43613122000

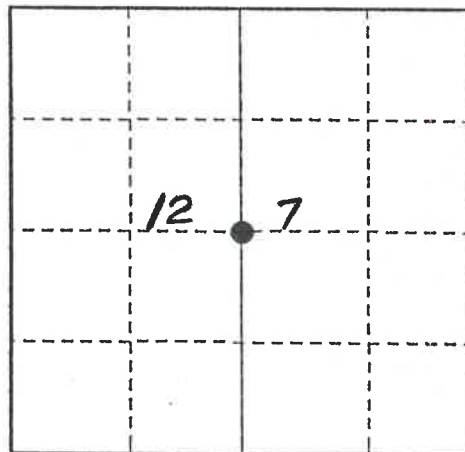
U. S. PUBLIC LAND SURVEY MONUMENT RECORD

INSTRUCTIONS:

This record shall show the location of the corner and shall include all of the following nine elements (a through i).

- (a) Identify the corner by reference to the U.S. public land survey system.
 ○ = Corner monument restored.

1/4 corner common to Sections 7 & 12,
 T36N, R14-13E, 4th P.M., Forest
 County, WI.



- (b) Describe any record evidence, monument evidence, occupational evidence, testimonial evidence or any other material evidence you considered, and whether the monument was found or placed.

Original survey by A. Millard, Deputy Surveyor, in 1858.

Original Bearing Trees:

Hemlock 18", N35°W - 62 links Hemlock 12", S25°E - 39 links

1938- Corner position monumented with a 2" diameter x 5' long iron pipe with brass cap by C.E. Walker, County Surveyor. None of his notes are available.

1975- The Walker monument was found by Thomas Arnott S-887, and recorded on document No. 108076 on October 28, 1975.

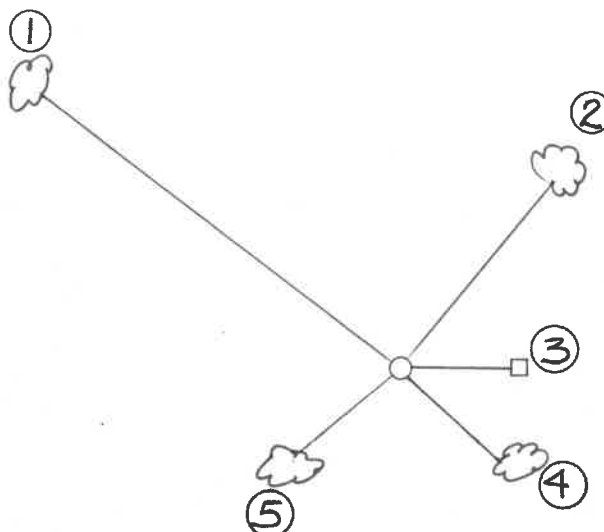
1993- I found the 1938 Walker monument he* accepted in good condition and established additional accessories below.

- (c) In the plan view drawing below, provide reference ties to at least 4 witness monuments, or, if the location is within a municipality, to at least 2 witness monuments. (witness monuments shall be made of concrete, natural stone, iron or other equally durable material.)

- (d) Show a plan view drawing depicting the relevant monuments and reference ties which is sufficient in detail to enable accurate relocation of the corner monument if the corner monument is disturbed. Indicate north.

Found a 2" diameter iron pipe 5' long with a brass cap (stamped) set by C.E. Walker in 1938.

- 1- 8" Maple-N52°W-118.42 feet
- 2- 8" Maple-N37°E-15.20 feet
- 3- Steel sign post-East-2.23 feet
- 4- 9" Maple-S42°E-5.77 feet
- 5- 8" Maple-S43°W-5.13 feet



REGISTER'S OFFICE {
 Forest County, Wis. {
 Received for record this 2nd day
 of June A.D., 1993 at
12 o'clock P.M. and recorded
 in Vol. Corner Restorations
 page 5-1
Shat Chitko Deputy
 Register of Deeds

(c) Describe any material discrepancy between the location of the corner as restored or reestablished and the location of that corner as previously restored or reestablished by distance and direction. Show the discrepancy on the plan view drawing under (d), above. Show the distances between the corner as previously restored or reestablished and (1) the corner as restored or reestablished, and (2) to at least 2 of the witness monuments shown on the drawing in (d), above.

None

(f) Was the corner restored through acceptance of (1) an obliterated evidence location, or, (2) a found perpetuated location?

(2) A found perpetuated location.

(g & h) Was the corner reestablished through lost corner proportionate methods? If so, show the method, including the directions and distances to other public land survey corners used as evidence or used for proportioning in determining the corner location?

No

(i) I, John R. Garske, S-1685

(type or print name) certify that the corner location shown on this record was determined by me or under my direction and control and that this U.S. Public Land Survey Monument Record is correct and complete to the best of my knowledge and belief.

Signature

Date

CERTIFICATE READY FOR FILING:

District Ranger

