

CERTIFIED LAND CORNER RESTORATION

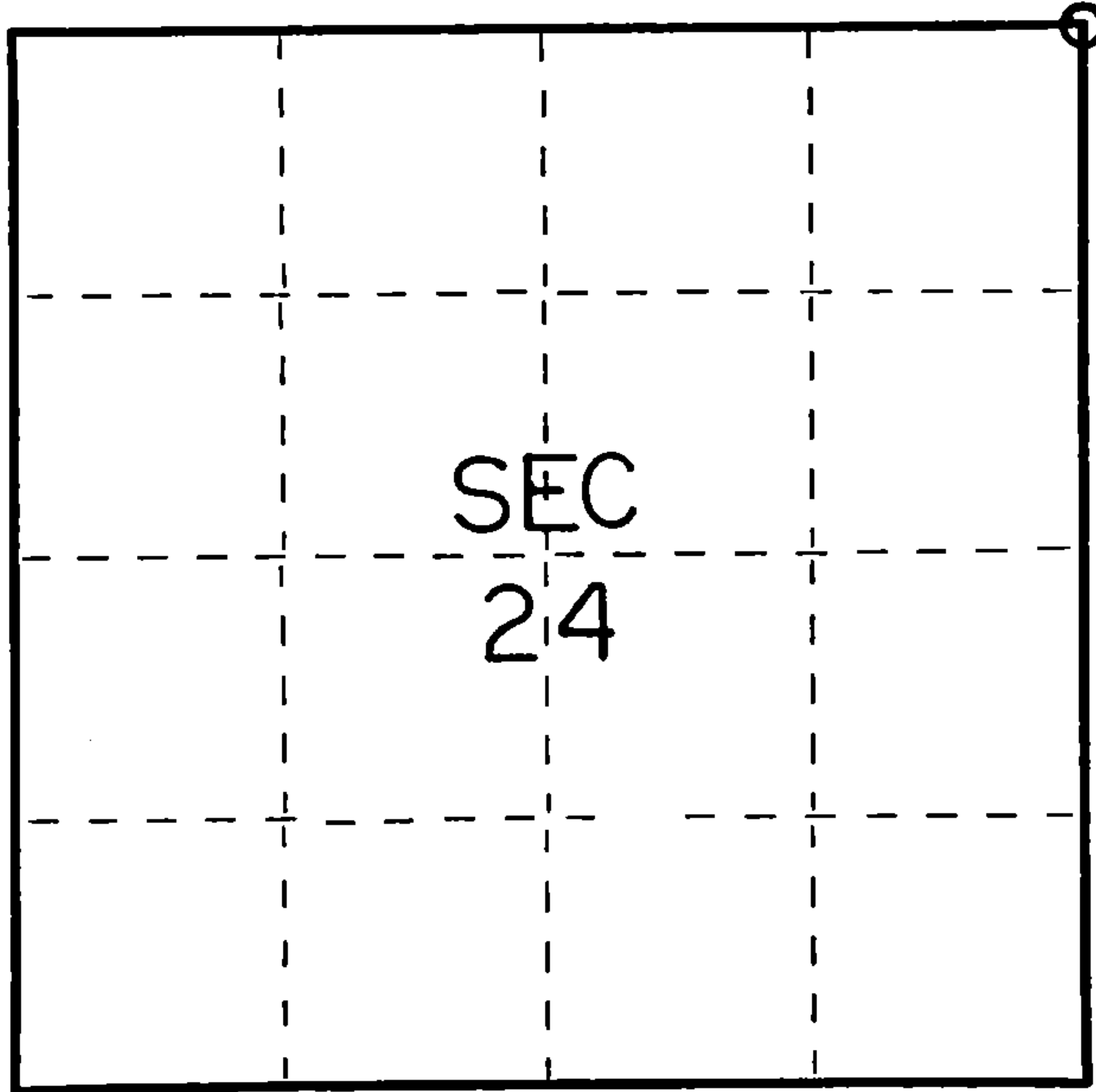
Index No. **N25**

State of Wisconsin }
County of Forest } ss.

I Thomas R. Arnott, do hereby
certify that on the 19th day
of January, 1976, I found
evidence of the section
corner of sections 13, 18, 19 & 24
Township 36, North, Range
13 & 14 E, Fourth Principal Meridian,
as described hereon; and that from this evidence
I established a new monument and accessories
as described hereon to perpetuate the original
location of this corner.

Resident witnesses:

FORM 985 M. C. MILLER CO., MILWAUKEE



○ = Corner monument restored.

History of original corner establishment:

Hemlock	10	N20E	22 Lks.
Hemlock	10	N22W	15 Lks.
Y. Birch	11	S75W	43 Lks.
Y. Birch	18	S60E	58 Lks.

Description of corner evidence found:

2" iron pipe 5' long with brass cap set by C.E. Walker in 1938

Description of monument and accessories I established to perpetuate the original location of this corner.

Left monument set by Walker

Ties:

Maple	4	N12W	15.55 feet
Maple	16	S45E	8.62 feet
Maple	12	S25W	16.50 feet



Dated at Crandon, Wis., this 26th day of January, 1976

Signature Thomas R. Arnott Title Surveyor Registration No. S-887
(County Surveyor, Registered Land Surveyor, or other duly authorized official)

Office of Register of Deeds, County of Forest, I hereby certify that the within
instrument was filed in this office for record on the 26th day of January, 1976
at 11 o'clock A. M.

Eugene Stetson Document Number **108649**
(Register of Deeds)

By _____ Deputy

4312130000

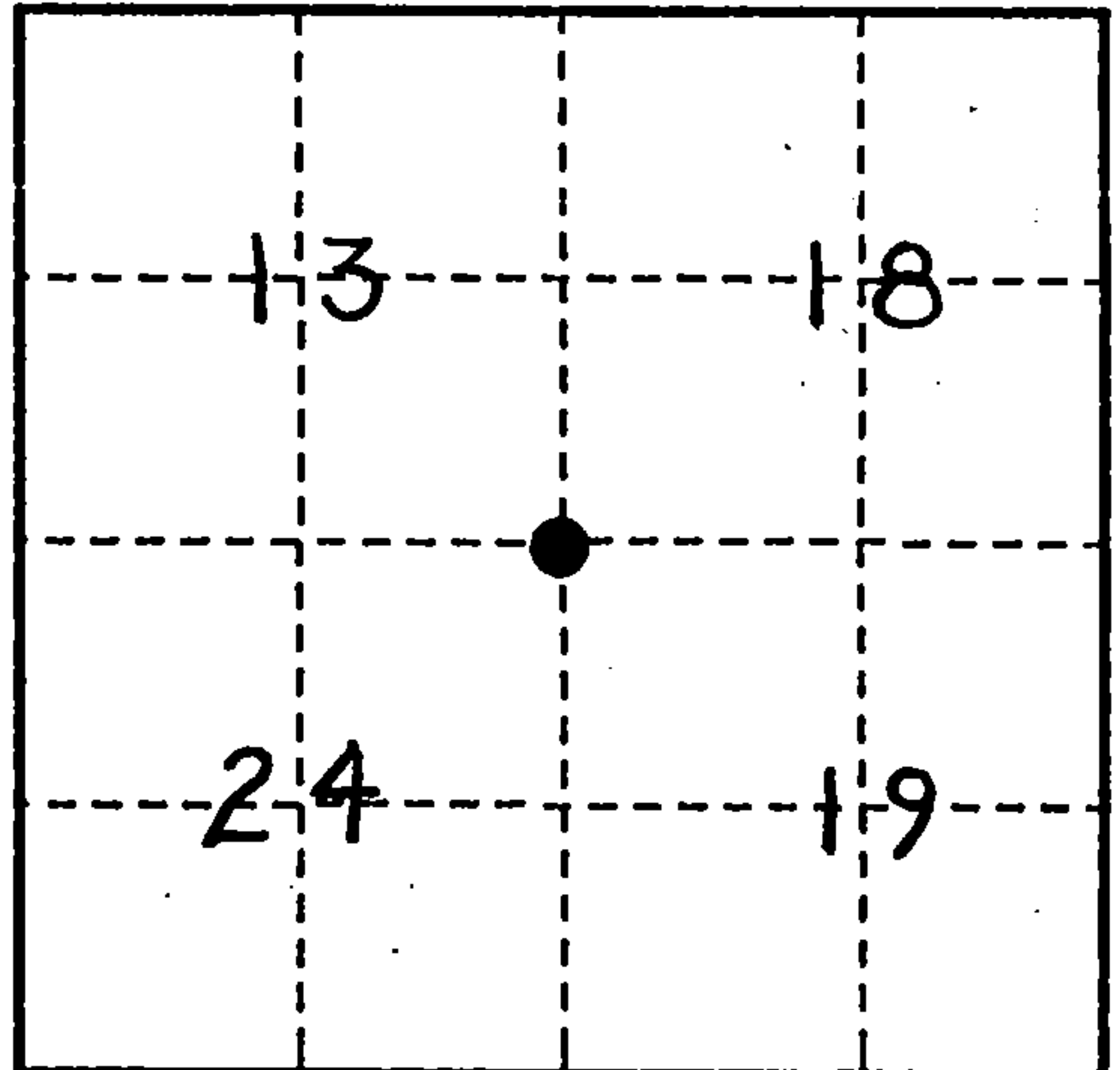
U. S. PUBLIC LAND SURVEY MONUMENT RECORD

INSTRUCTIONS:

This record shall show the location of the corner and shall include all of the following nine elements (a through i).

- (a) Identify the corner by reference to the U.S. public land survey system.
 O = Corner monument restored.

Section corner to Sections 13, 18,
 19 & 24, T36N, R13E



- (b) Describe any record evidence, monument evidence, occupational evidence, testimonial evidence or any other material evidence you considered, and whether the monument was found or placed.

In 1859, Alfred Millard D.S. set post with the following BT's:

Hemlock, 10" - N20°E, 22 links
 Hemlock, 10" - N22°W, 15 links
 Y. Birch, 11" - S75°W, 43 links
 Y. Birch, 18", S60°E, 58 links

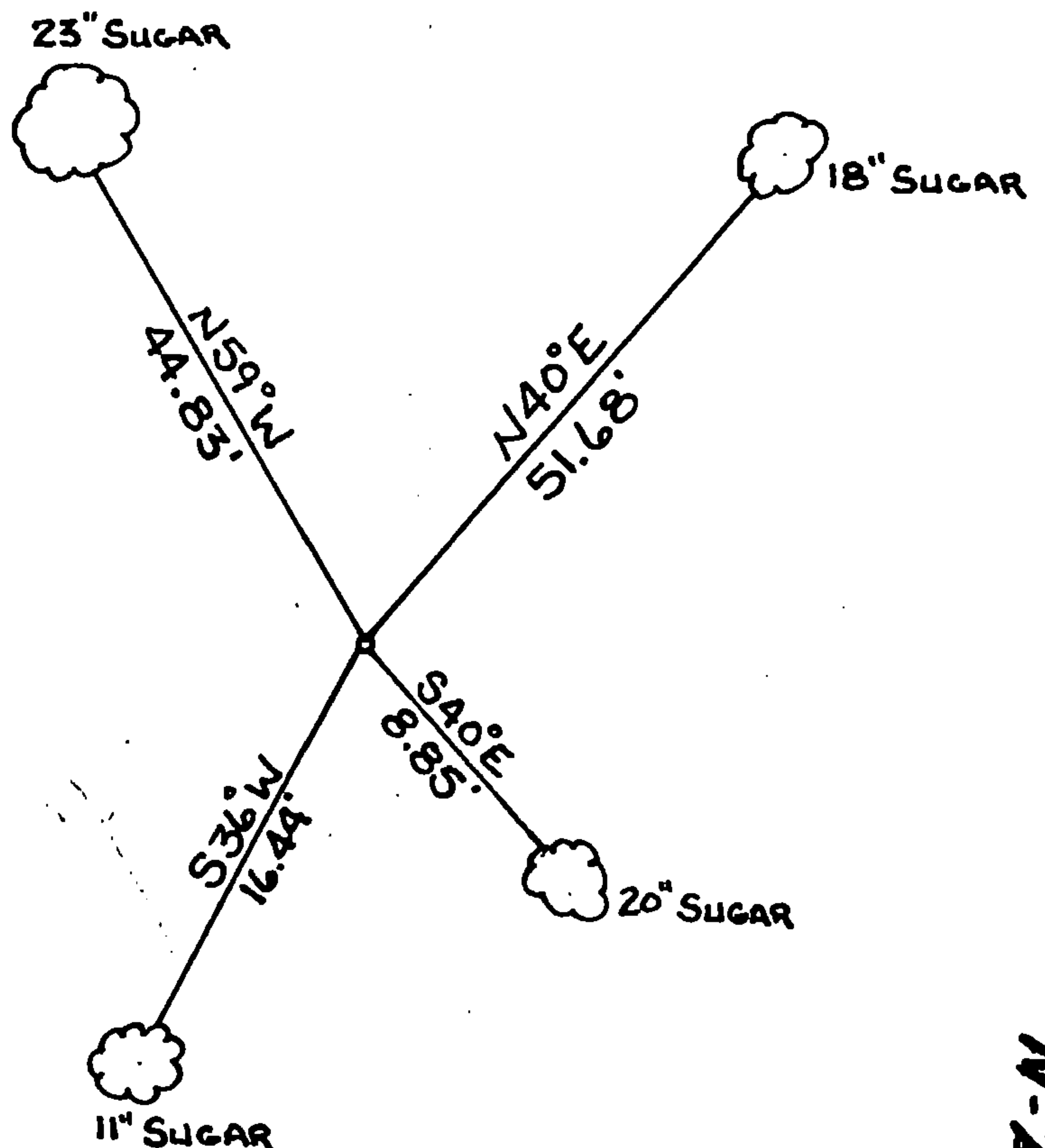
December 22, 1992, John Garske found 2 1/2" O.D. iron pipe with 2 1/2" brass cap stamped:
 Forest Co. Forest Crop Survey, section corner, S13, S18, S19, S24, T36N, R13E, 9-1-38, C.E.
 Walker. Monument protrudes 3'± above ground. No record of Walker's notes can be found.

I accepted the Walker monument after finding several others of similar type in the area which have been accepted and recorded by local surveyors. Mr. Walker's work in the 30's appears to have been of good quality as testified by other surveyors I have talked with.

- (c) In the plan view drawing below, provide reference ties to at least 4 witness monuments, or, if the location is within a municipality, to at least 2 witness monuments. (witness monuments shall be made of concrete, natural stone, iron or other equally durable material.)

- (d) Show a plan view drawing depicting the relevant monuments and reference ties which is sufficient in detail to enable accurate relocation of the corner monument if the corner monument is disturbed. Indicate north.

Left monument found as noted above.



REGISTER'S OFFICE
 Forest County, Wis.

Received for record this 2nd day
 of June A.D. 1993 at
12 o'clock P.M. and recorded
 in Vol. Corne Restorations
 page N-1

Paul Ackenhauer
 Register of Deeds

(e) Describe any material discrepancy between the location of the corner as restored or reestablished and the location of that corner as previously restored or reestablished by distance and direction. Show the discrepancy on the plan view drawing under (d), above. Show the distances between the corner as previously restored or reestablished and (1) the corner as restored or reestablished, and (2) to at least 2 of the witness monuments shown on the drawing in (d), above.

(f) Was the corner restored through acceptance of (1) an obliterated evidence location, or, (2) a found perpetuated location?

Found monument

(g & h) Was the corner reestablished through lost corner proportionate methods? If so, show the method, including the directions and distances to other public land survey corners used as evidence or used for proportioning in determining the corner location?

Not applicable

(1) I, John R. Garske

(type or print name) certify that the corner location shown on this record was determined by me or under my direction and control and that this U.S. Public Land Survey Monument Record is correct and complete to the best of my knowledge and belief.

Signature

Date

CERTIFICATE READY FOR FILING:

District Ranger

