

CERTIFIED LAND CORNER RESTORATION

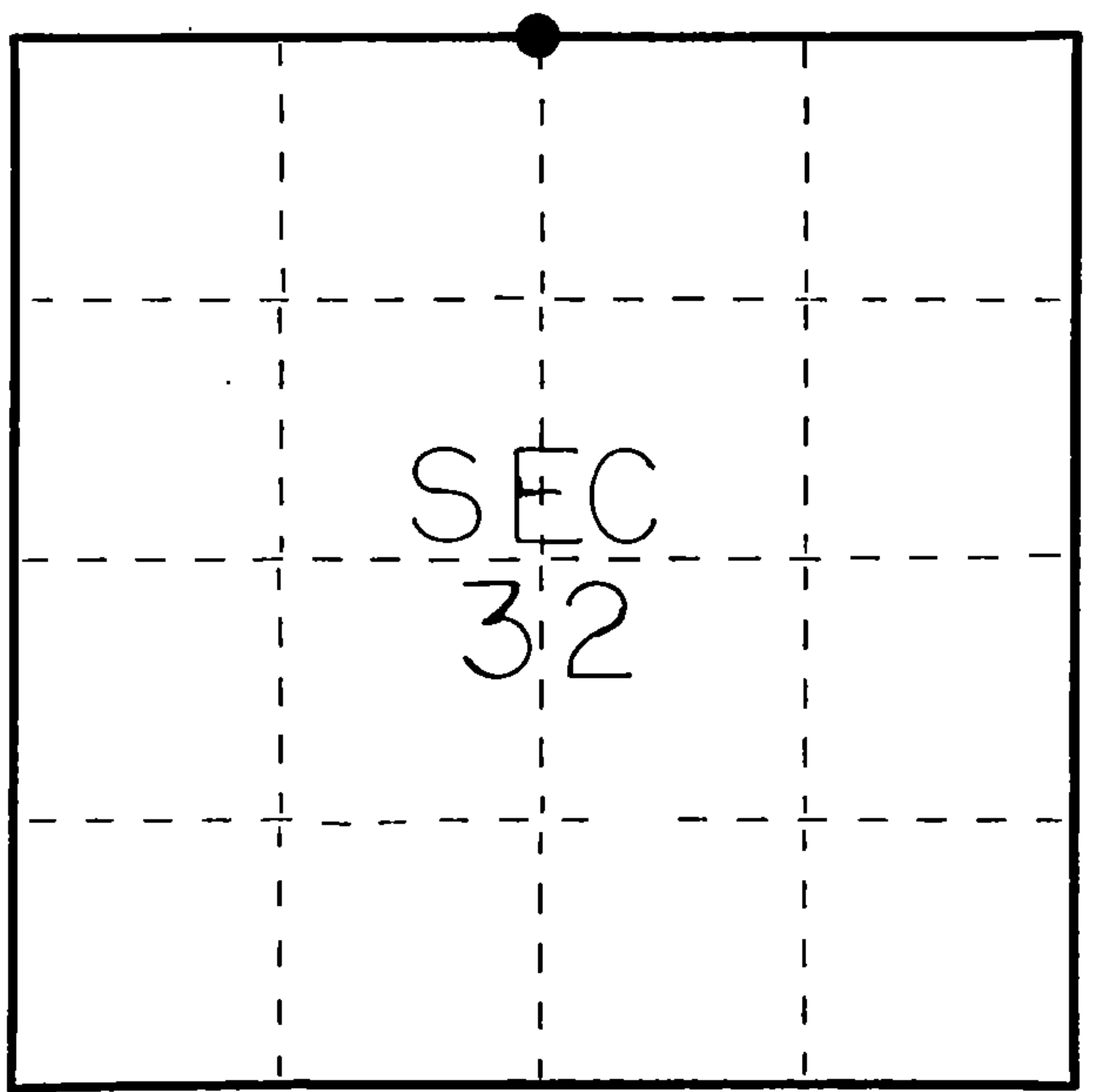
Index No. V 7

State of Wisconsin }
County of Forest } ss.

I Thomas R. Arnott, do hereby
certify that on the 8th day
of July, 1977, I found
evidence of the 1/4
corner of sections 29 & 32
Township 36, North, Range
13 E, Fourth Principal Meridian,
as described hereon; and that from this evidence
I established a new monument and accessories
as described hereon to perpetuate the original
location of this corner.

Resident witnesses:

Larry Lyons



○ = Corner monument restored.


History of original corner establishment:

Original survey by James L. Nowlin June 2 - June 12, 1865

Birch 14 N60W 16 lks.
Sugar 12 S60E 15 lks.

Description of corner evidence found:

None; in middle of R.R.
Reset post by running lines back from in the city.



Description of monument and accessories I established to perpetuate the original location of this corner.

Set Forest County Alu. Mon. at 1/4 location below R.R. grade.

Ties:

NE cor crossing light control building	S85W	29.90 feet
Power pole	S76E	55.10 feet
NW anchor bolt on crossing light	S4E	42.60 feet

Dated at Crandon, Wis., this 2nd day of November, 1977.

Signature Thomas R. Arnott Title Surveyor Registration No. S-887
(County Surveyor, Registered Land Surveyor, or other duly authorized official)

Office of Register of Deeds, County of Forest, I hereby certify that the within
instrument was filed in this office for record on the 3rd day of November, 1977
at 12 o'clock A. M.

Eugene Staszynski
(Register of Deeds)

Doc. No. **112701**

By _____ Deputy

FORM 985 H. C. MILLER CO., MILWAUKEE

43013290020

Document Number

171982

REGISTER'S OFFICE
Forest County, Wis.
Received for record this 20th day
of June A.D., 2001 at
9:00 o'clock A M. and recorded
in Vol. Corner Restoration
page V-07
Kay Swanson, Deputy
Register of Deeds

U.S. PUBLIC LAND SURVEY MONUMENT RECORD

(AS REQUIRED BY S. A-E 5.02, WI ADM. CODE)

HISTORY OF ORIGINAL CORNER ESTABLISHMENT AND SUBSEQUENT RESTORATIONS AND DESCRIPTION OF ANY RECORD, MONUMENT, OCCUPATIONAL, TESTIMONIAL, OR OTHER EVIDENCE CONSIDERED:

1865 - JAMES L. NOWLIN, DEPUTY SURVEYOR, SET POST FOR CORNER AND ESTABLISHED 2 BEARING TREES AS FOLLOWS;

BIRCH	14"	N 60°W	16 LINKS
SUGAR	12"	S 60°E	15 LINKS

1977 - THOMAS R. ARNOTT, SET FOREST COUNTY MONUMENT BY RUNNING LINES BACK IN FROM CITY.

ESTABLISHED THE FOLLOWING WITNESSES:

NE COR CROSSING LIGHT CONTROL BUILDING	S 85°W	29.90 FEET
POWER POLE	S 76°E	55.10 FEET
NW ANCHOR BOLT ON CROSSING LIGHT	S 04°E	42.60 FEET

CORNER WAS: (CHECK ALL THAT APPLY)

☐ RESTORED THROUGH ACCEPTANCE OF AN OBLITERATED LOCATION

☒ RESTORED THROUGH ACCEPTANCE OF A FOUND PERPETUATED LOCATION

☐ CONSIDERED A LOST CORNER AND REESTABLISHED THROUGH LOST CORNER PROPORTIONATE METHODS (INCLUDING A PLAN VIEW DRAWING SHOWING DISTANCES AND DIRECTIONS TO OTHER PUBLIC LAND SURVEY CORNERS USED FOR PROPORTIONING AND DETERMINING THE CORNER LOCATION)

☐ RESTORED OF REESTABLISHED IN A LOCATION THAT DIFFERS FROM A PREVIOUS RESTORATION OF REESTABLISHMENT (INCLUDE A PLAN VIEW DRAWING AND INDICATE WHAT WAS SET AND/OR FOUND)

DESCRIBE THE MONUMENT AND ACCESSORIES USED TO PERPETUATE THE LOCATION OF THIS CORNER. (INCLUDE A PLAN VIEW DRAWING AND INDICATE WHAT WAS SET AND/OR FOUND)

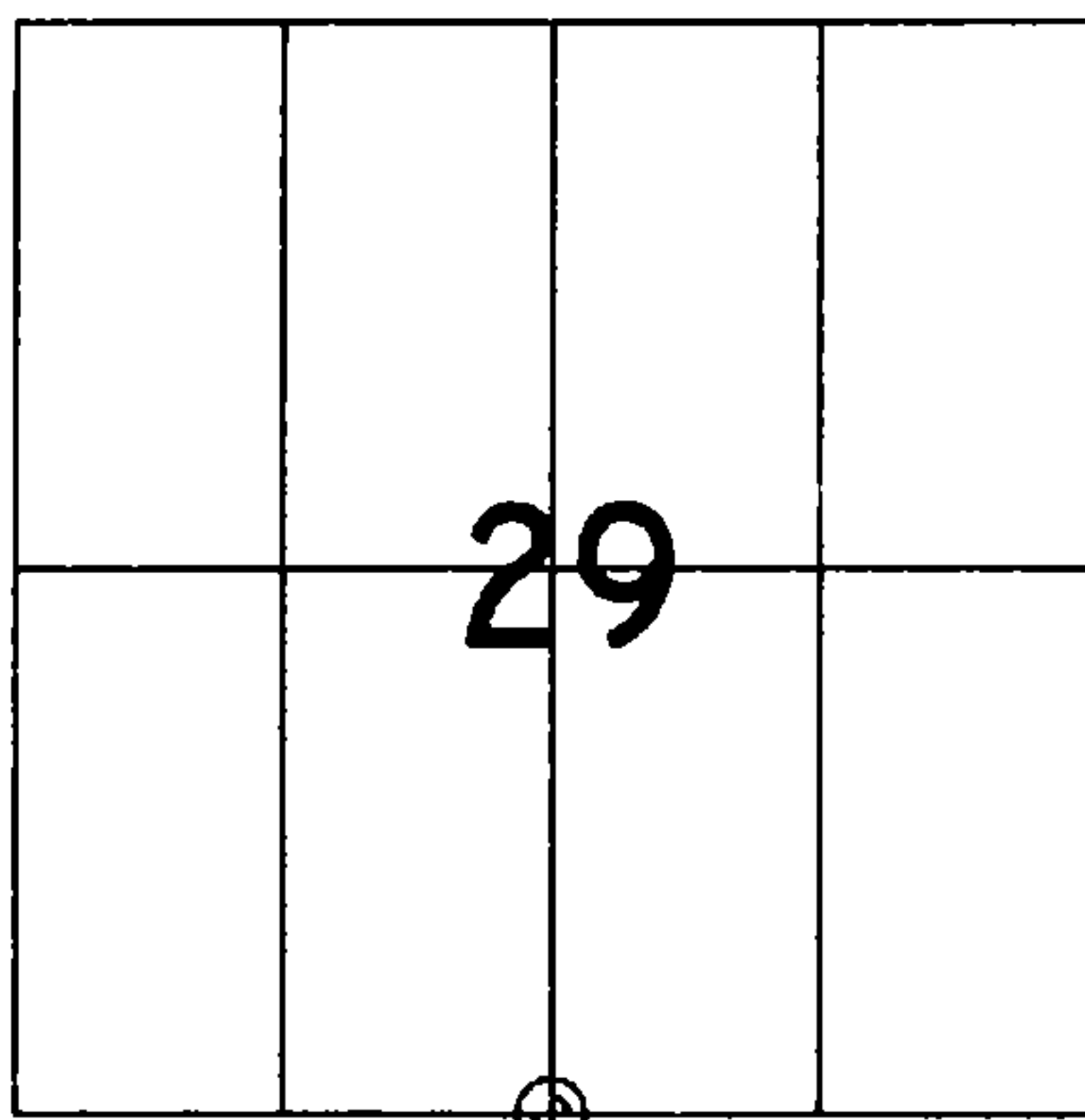
FOUND EXISTING FOREST COUNTY MONUMENT AND UPDATED WITNESSES TO REFLECT CHANGES IN LOCATION OF WITNESS FEATURES:

ESTABLISHED THE FOLLOWING WITNESSES:

NE COR CROSSING LIGHT CONTROL BUILDING	S 88° 02' 37"W	29.83 FEET
POWER POLE	S 72° 32' 49"E	55.09 FEET
NW ANCHOR BOLT ON CROSSING LIGHT	S 06° 13' 17"E	32.69 FEET
FOUND NAIL AND DISC IN RAILROAD TIE	S 15° 16' 39"W	4.42 FEET



THE SOUTH 1/4
CORNER OF SECTION 29,
T 36 N - R 13 E,
FOURTH PRINCIPAL MERIDIAN,
FOREST COUNTY, WISCONSIN



⊕ = LOCATION OF CORNER

NE COR CROSSING LIGHT
CONTROL BUILDING



FOUND NAIL IN
RAILROAD TIE

⊕ FD FOREST COUNTY
MONUMENT ±0.80' BELOW
RAILROAD GRADE

NW ANCHOR BOLT ON
CROSSING LIGHT


FOREST COUNTY
COORDINATES
N 568548.22
E 838588.03

EXISTING RAILROAD

S 72° 32' 49"E
55.09'

POWER
POLE

LAND SURVEYOR SEAL



I, JAMES H. MOORE

(TYPE OR PRINT NAME) CERTIFY THAT THE CORNER LOCATION SHOWN ON THIS ABOVE RECORD WAS DETERMINED BY ME OR UNDER MY DIRECTION AND CONTROL AND THAT THIS U.S. PUBLIC LAND SURVEY MONUMENT RECORD IS CORRECT AND COMPLETE TO THE BEST OF MY KNOWLEDGE AND BELIEF.

James H. Moore
SIGNATURE

6-18-01
DATE

INDEX No. V-07

43613 29 0020

20-V