

## U. S. PUBLIC LAND SURVEY MONUMENT RECORD

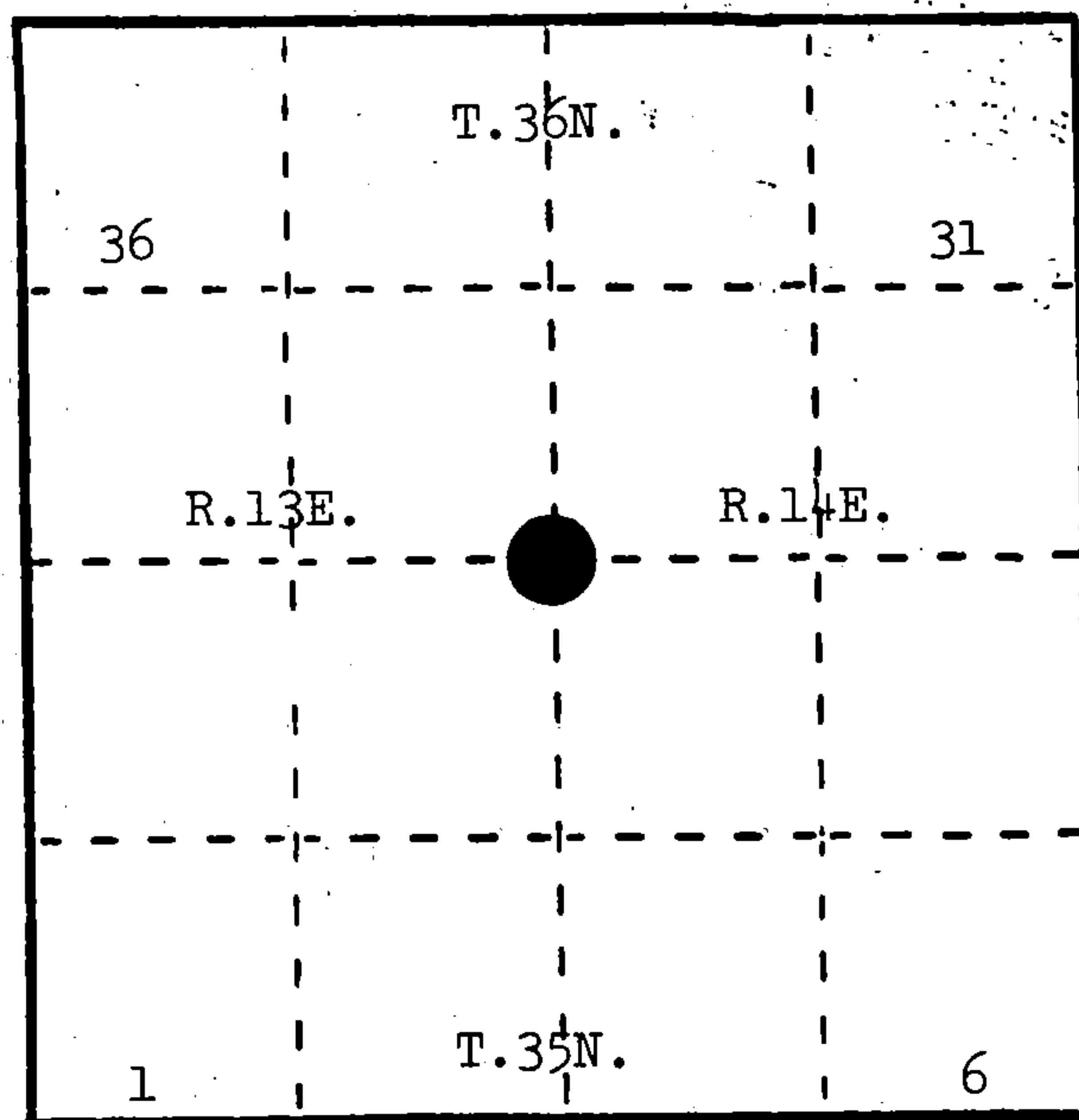
## INSTRUCTIONS:

This record shall show the location of the corner and shall include all of the following nine elements (a through i).

- (a) Identify the corner by reference to the U.S. public land survey system.

○ = Corner monument restored.

Section corner to Sections 31, 36, 6, and 1,  
T.35-36N., R.13-14E., Forest County, Wisconsin.



- (b) Describe any record evidence, monument evidence, occupational evidence, testimonial evidence or any other material evidence you considered, and whether the monument was found or placed.

In 1857, Alfred Millard set township corner at 87.00 chains (fell 5.0 chains south of temporary post) with the following BTs: Hemlock, 12", N.58°E., 10 links; Hemlock, 10", S.15°E., 25 links; Sugar, 14", S.65°W., 38 links; Hemlock, 12", N.25°W., 41 links.

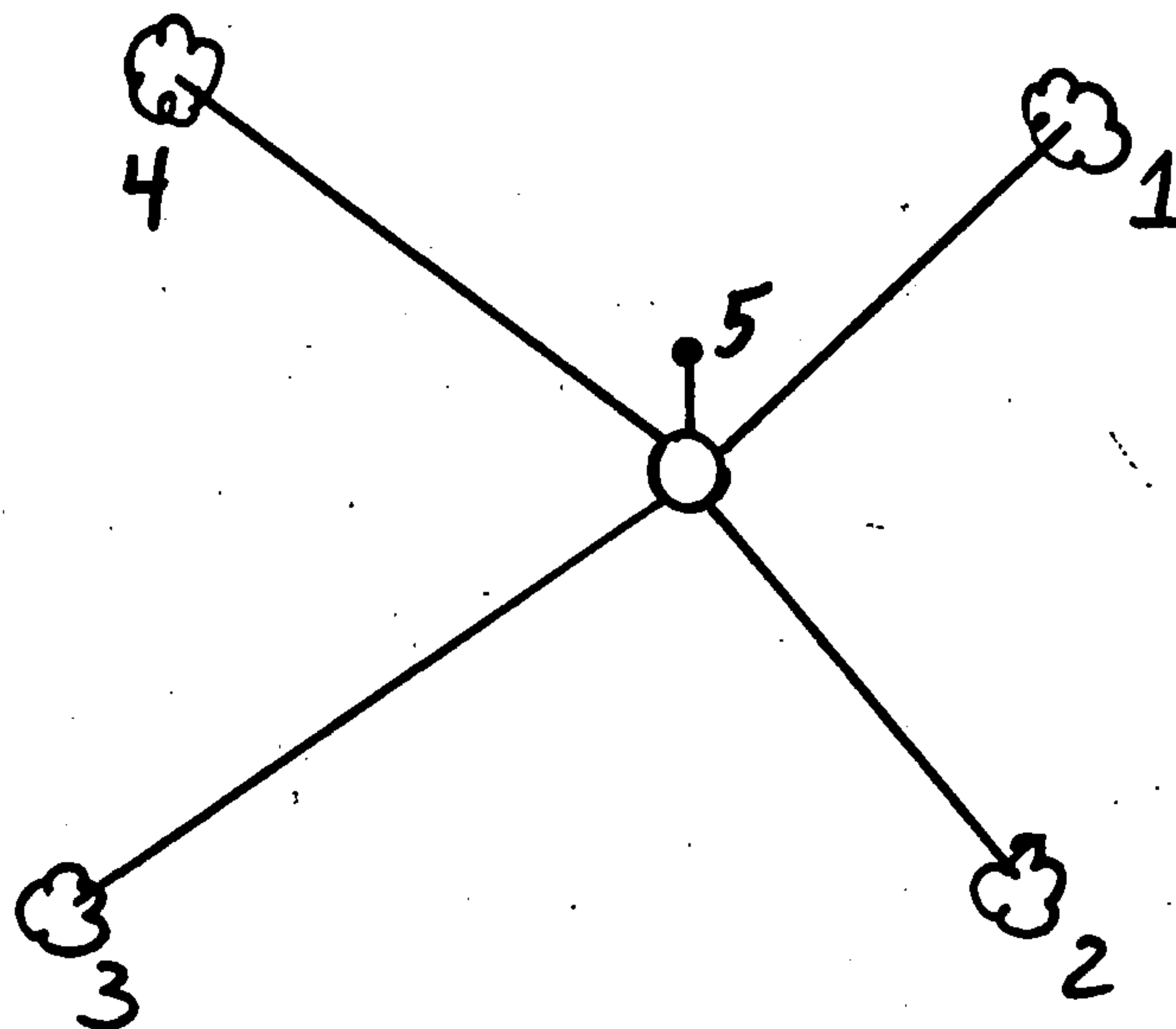
In 1938, C. E. Walker set a 2" brass cap.

In 1982, Milo Stefan found 2" brass cap set by Walker and made new BTs.

- (c) In the plan view drawing below, provide reference ties to at least 4 witness monuments, or, if the location is within a municipality, to at least 2 witness monuments. (Witness monuments shall be made of concrete, natural stone, iron or other equally durable material.) Describe witness monuments.

- (d) Show a plan view drawing depicting the relevant monuments and reference ties which is sufficient in detail to enable accurate relocation of the corner monument if the corner monument is disturbed. Indicate north.

1. Sugar Maple, 8", N.47°E., 25.60 feet
2. Sugar Maple, 8", S.31°E., 32.70 feet
3. Sugar Maple, 8", S.50°W., 50.25 feet
4. Sugar Maple, 7", N.52°W., 56.70 feet
5. Steel Sign Post, North, 2.05 feet



REGISTER'S OFFICE }  
Forest County, Wis. }

Received for record this... day

of... April... A. D., 1985 at

2:05... o'clock... P... M. and

recorded in Vol. CORNER RESTORATIONS

on page 3-1

Paul Aschenbrenner

REGISTER



- (e) Describe any material discrepancy between the location of the corner as restored or reestablished and the location of that corner as previously restored or reestablished by distance and direction. Show the discrepancy on the plan view drawing under (d), above. Show the distances between the corner as previously restored or reestablished and (1) the corner as restored or reestablished, and (2) to at least 2 of the witness monuments shown on the drawing in (d), above.

None.

- (f) Was the corner restored through acceptance of (1) an obliterated evidence location, or, (2) a found perpetuated location?

(2) a found perpetuated location.

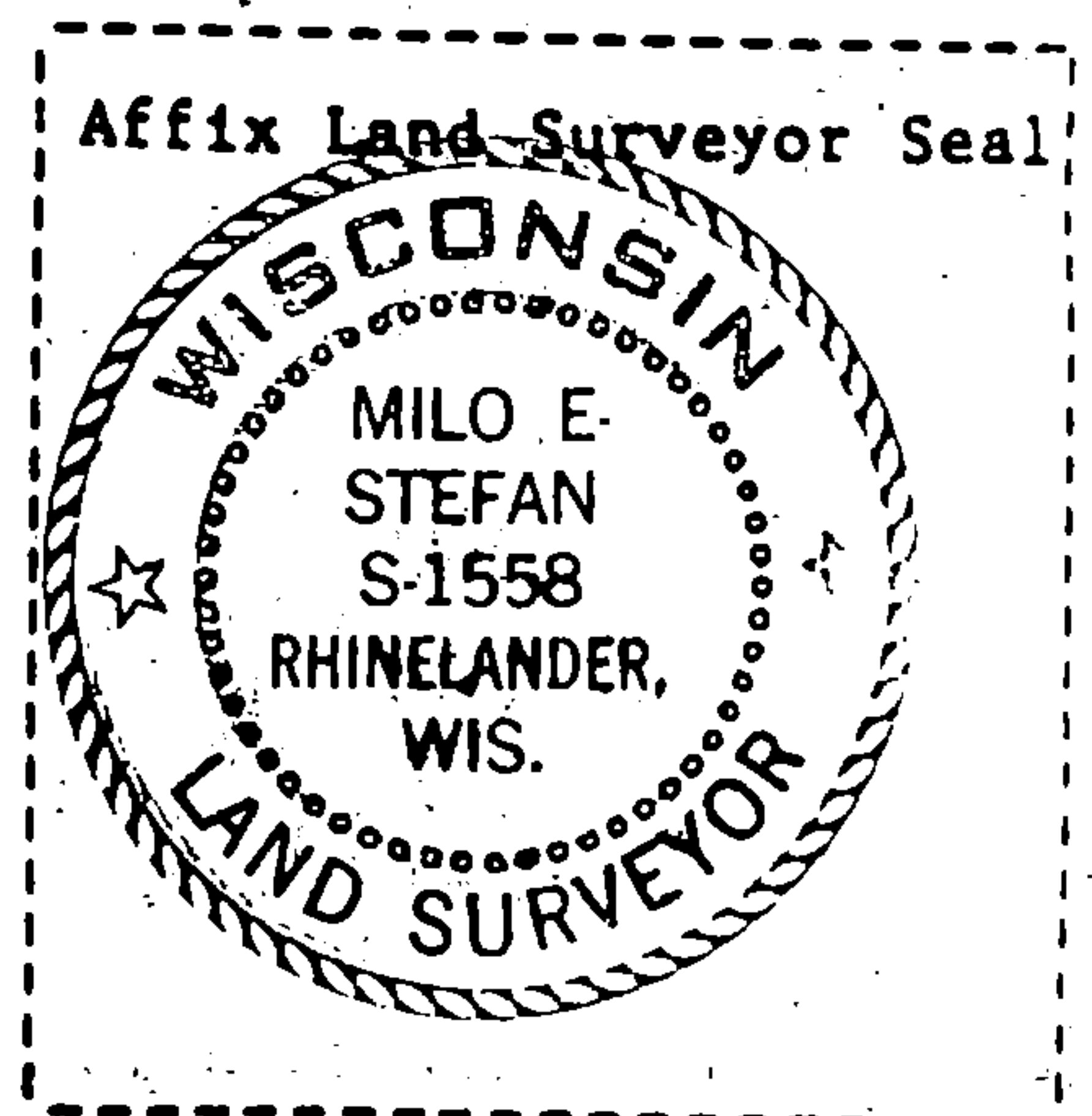
- (g&h) Was the corner reestablished through lost corner proportionate methods? If so, show the method, including the directions and distances to other public land survey corners used as evidence or used for proportioning in determining the corner location?

No.

- (i) I, Milo E. Stefan  
(type or print name) certify that the corner location shown on this record was determined by me or under my direction and control and that this U.S. Public Land Survey Monument Record is correct and complete to the best of my knowledge and belief.

Milo E. Stefan  
Signature

3/20/85  
Date



CERTIFIED LAND CORNER RESTORATION

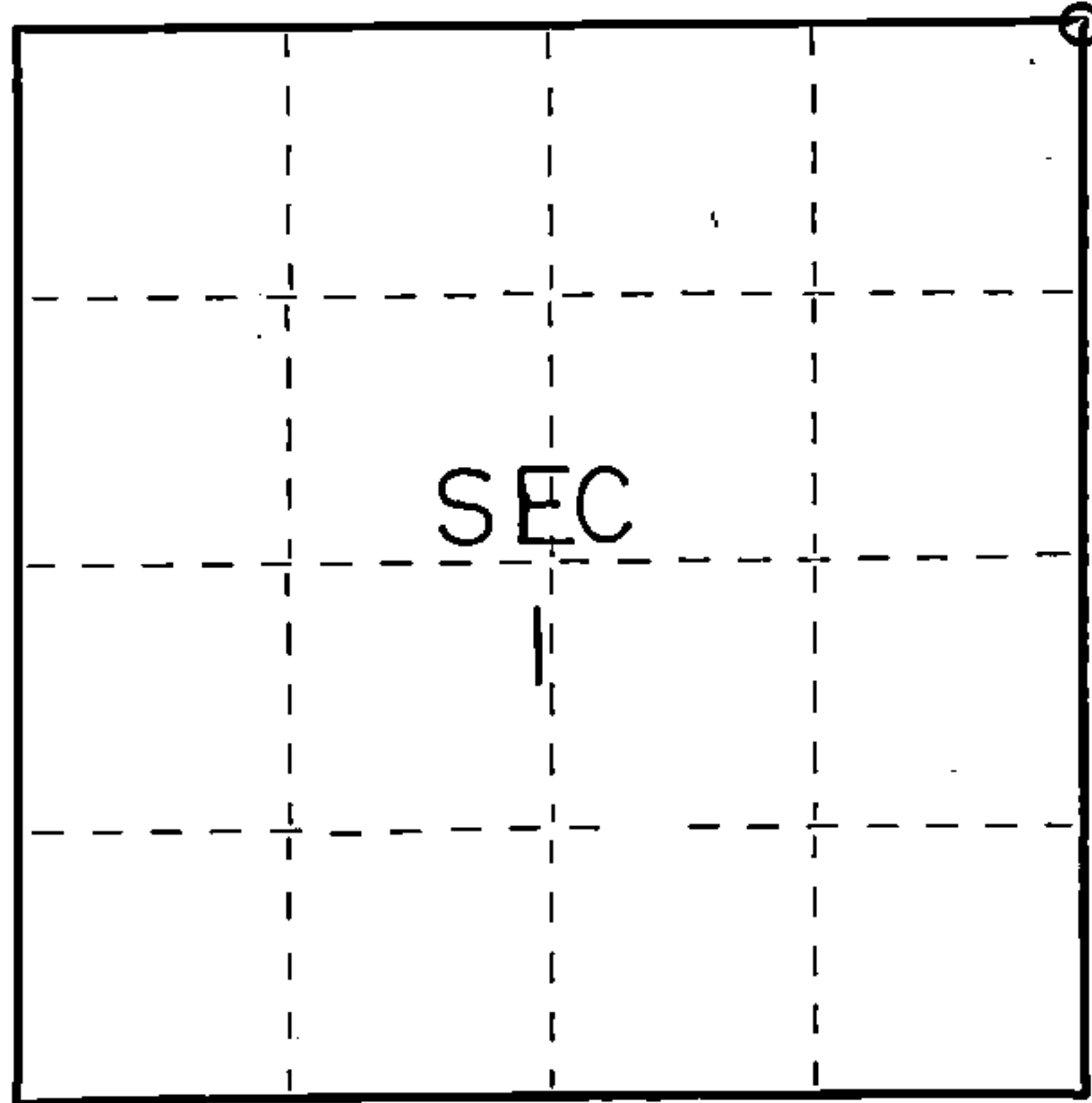
Index No. **A-25**

State of Wisconsin }  
County of Forest } ss.

I Thomas R. Arnott, do hereby  
certify that on the 20th day  
of January, 19 76, I found  
evidence of the section  
corner of sections 1, 6, 31, & 36  
Township 35 & 36, North, Range  
13 & 14 E, Fourth Principal Meridian,  
as described hereon; and that from this evidence  
I established a new monument and accessories  
as described hereon to perpetuate the original  
location of this corner.

Resident witnesses:

\_\_\_\_\_  
\_\_\_\_\_  
\_\_\_\_\_



○ = Corner monument restored.

History of original corner establishment:

Hemlock	12	N58E	10 Lks.
Hemlock	12	N25W	41 Lks.
Sugar	12	S65W	38 Lks.
Hemlock	10	S15E	25 Lks.

Description of corner evidence found:


2" iron pipe 5' long with brass cap set by C. E. Walker in 1938

Description of monument and accessories I established to perpetuate the original location of this corner.

Left monument set by walker

Ties:

Maple	6	N54W	10.65 feet
Maple	6	S24E	20.83 feet
Maple	6	S35W	14.92 feet



Dated at Crandon, Wis., this 23rd day of January, 19 76.

Signature Thomas R. Arnott Title Surveyor Registration No. S-887  
(County Surveyor, Registered Land Surveyor, or other duly authorized official)

Office of Register of Deeds, County of Forest, I hereby certify that the within  
instrument was filed in this office for record on the 23rd day of January, 19 76  
at 3 o'clock P. M.

Eugene Stetson Document Number 108632  
(Register of Deeds)

By \_\_\_\_\_ Deputy

FORM 985 H. C. MILLER CO., MILWAUKEE

436 13 36 0000