

CERTIFIED LAND CORNER RESTORATION

Index No. C-1

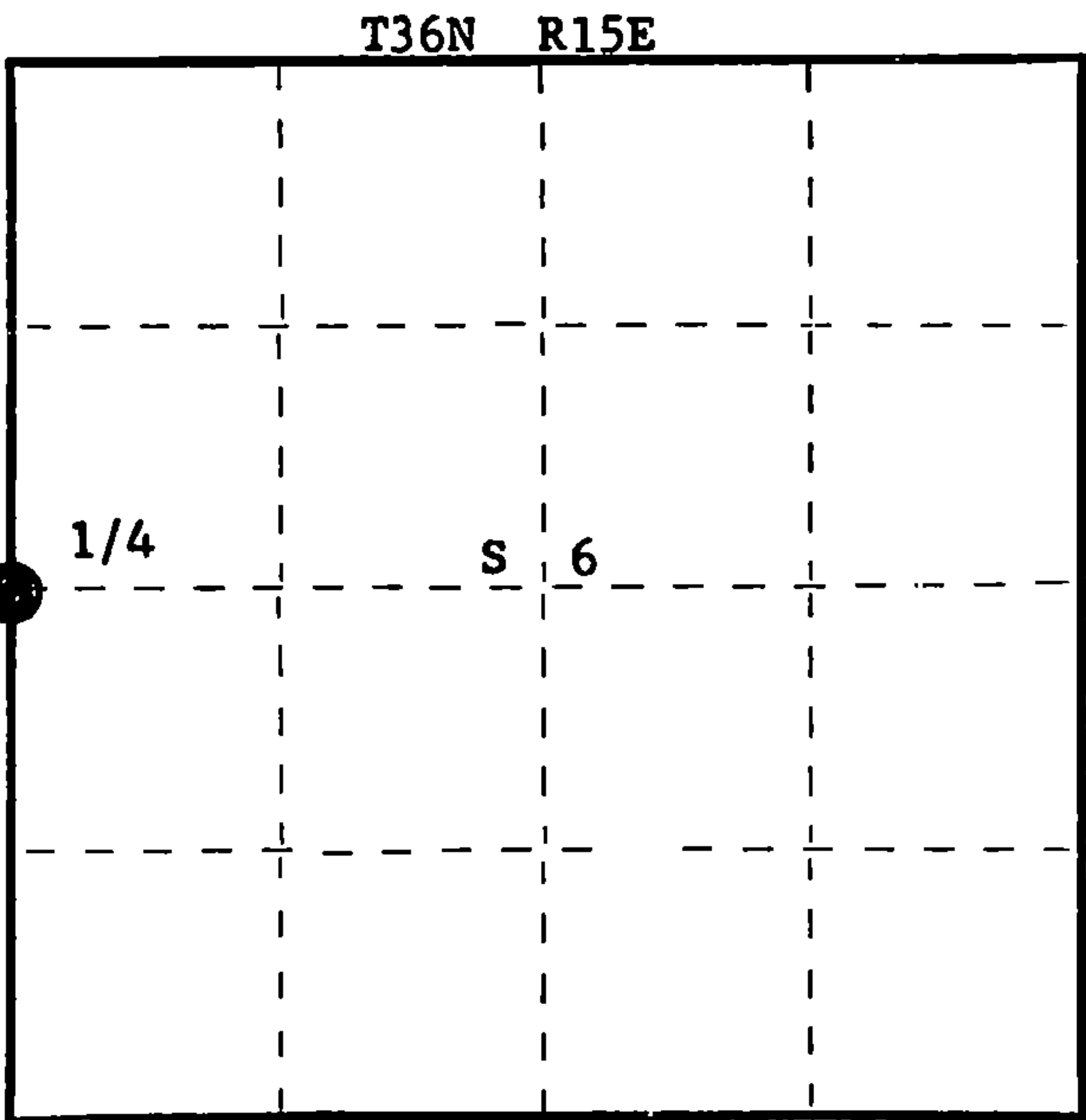
State of Wisconsin }  
County of Forest } ss.

I Philip T. Hansen, do hereby  
certify that on the 23rd day  
of May, 1979, I found  
evidence of the Quarter  
corner of Sections 1 and 6  
Township 36, North, Range  
14 & 15 E, Fourth Principal Meridian,  
as described hereon; and that from this evidence  
I established a new monument and accessories  
as described hereon to perpetuate the original  
location of this corner.

Resident witnesses:

Glen Barker

Herb Wagoner



○ = Corner monument restored.

History of original corner establishment:

Original corner established by A. Curtis, Deputy Surveyor, in 1858, from which  
Cedar 10" bears N 26° W 18 links.

Description of corner evidence found:

Recovered an old cedar point in muck with the top part of squared stake, fire charred  
and laying on the ground. Also recovered two other cedar stakes laying in the muck  
beside the old point.

Recovered a 5" square cement monument with 2" diameter brass cap bearing due south 20 feet  
from old point. Brass cap stamped:

Monument projects 4" above ground.

Recovered old cedar stump N26°W 18 links, remains of old BT.

Witness Corner  
1/4  
North 20 ft.  
WHC 1964

Description of monument and accessories I established to perpetuate the original location of this corner.

Replaced old point with 2 1/2" Berntsen A-1 Federal Monument, stamped:

Monument projects 12" above ground. Drove old point and recovered stakes  
in ground beside monument.

Marked NBT's - B.Ash 5" N83°W 15.38 feet  
Cedar 8" N49°E 39.00 feet  
Cedar 6" N73°E 44.75 feet  
all scribed 1/4 BT

R T36N R  
14 1/4 1+6 15  
E E  
S498  
1979

Dated at Rhineland, Wis., this 29th day of May, 1979

Signature Philip T. Hansen Title Registered Land Surveyor Registration No. S-498  
(County Surveyor, Registered Land Surveyor, or other duly authorized official)

Office of Register of Deeds, County of Forest, I hereby certify that the within  
instrument was filed in this office for record on the 13th day of November, 1979  
at 8:30 o'clock A. M.

Eugene Statyny  
(Register of Deeds)  
By \_\_\_\_\_ Deputy

DOCUMENT NO. **117085**

FORM 985

4361401200

ORIG.  
Forest Co.

DOCUMENT NUMBER  
**132213**

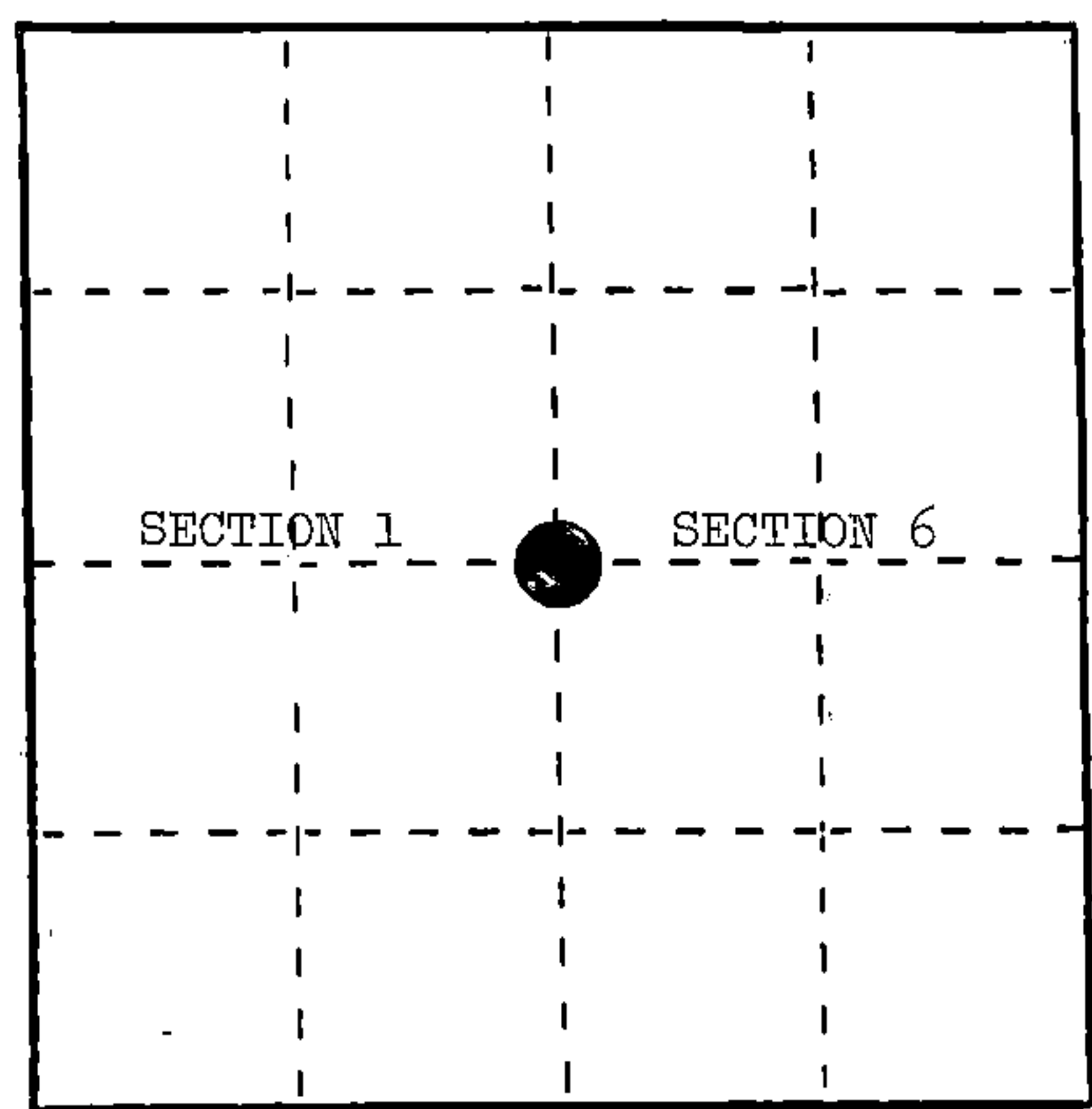
**U. S. PUBLIC LAND SURVEY MONUMENT RECORD**

**INSTRUCTIONS :** This record shall show the location of the corner and shall include all of the following nine elements (a through i).

- (a) Identify the corner by reference to the U.S. public land survey system.  
**○ = Corner monument restored.**

Quarter corner to Sections 1 and 6, T.36N., R.14-15E.

REGISTER'S OFFICE }  
Forest County, Wis. }  
Received for record this 26<sup>th</sup> day  
of February A.D., 1987 at  
10:45 o'clock A.M. and  
recorded in Vol. CORNER RESTORATIONS  
on page 35  
Paul Aschebrenner  
REGISTER



- (b) Describe any record evidence, monument evidence, occupational evidence, testimonial evidence or any other material evidence you considered, and whether the monument was found or placed.

In 1857, Artemas Curtis set wood post with the following BTs: Cedar, 10", N.26°W., 18 links; Cedar, 5", S.51°E., 4 links.

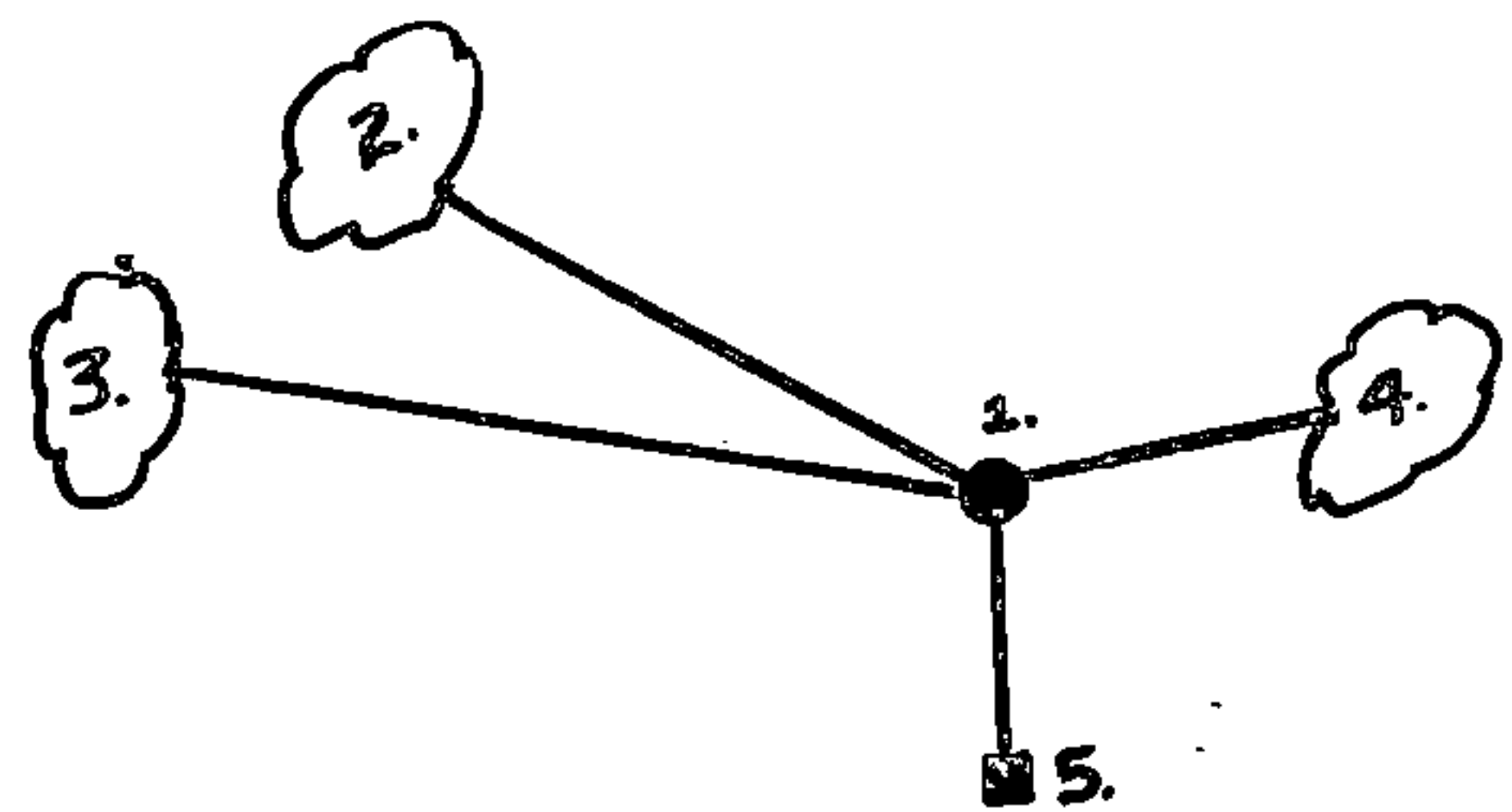
In 1975, Phil Hansen set Forest County Cap #498.

In 1985, Milo Stefan found county cap set by Hansen; 3" x 3" x 3' squared post alongside monument; Cedar, 7", N.47°E., 39.11 feet; Cedar, 6", N.70°E., 45.11 feet; Black Ash, 6", N.83°W., 15.71 feet; Steel Sign Post, 7', South, 4.4 feet

- (c) In the plan view drawing below, provide reference ties to at least 4 witness monuments, or, if the location is within a municipality, to at least 2 witness monuments. (Witness monuments shall be made of concrete, natural stone, iron or other equally durable material.)  
Describe witness monuments.

- (d) Show a plan view drawing depicting the relevant monuments and reference ties which is sufficient in detail to enable accurate relocation of the corner monument if the corner monument is disturbed. Indicate north.

1. Forest County Cap, S-498
2. Cedar, 7", N.47°W., 39.11 feet
3. Cedar, 6", N.70°W., 45.11 feet
4. Black Ash, 6", N.83°E., 15.71 feet
5. Steel Sign Post, South, 4.4 feet



(e) Describe any material discrepancy between the location of the corner as restored or reestablished and the location of that corner as previously restored or reestablished by distance and direction. Show the discrepancy on the plan view drawing under (d), above. Show the distances between the corner as previously restored or reestablished and (1) the corner as restored or reestablished, and (2) to at least 2 of the witness monuments shown on the drawing in (d), above.

None.

(f) Was the corner restored through acceptance of (1) an obliterated evidence location, or, (2) a found perpetuated location?

(2) a found perpetuated location.

(g&h) Was the corner reestablished through lost corner proportionate methods? If so, show the method, including the directions and distances to other public land survey corners used as evidence or used for proportioning in determining the corner location?

No.

Affix Land Surveyor Seal



(i) I, Milo E. Stefan  
(Type or print name) certify that the corner location shown on this record was determined by me or under my direction and control and that this U.S. Public Land Survey Monument Record is correct and complete to the best of my knowledge and belief.

Milo E. Stefan  
Signature

12/10/86  
Date