

CERTIFIED LAND CORNER RESTORATION

State of Wisconsin

County of Forest

ss.

I Jean F. Resvick, do hereby certify that on the 11th day of September, 1967, I found evidence of the Southwest Section corner of Section 7 Township 36 North, Range 15 East, Fourth Principal Meridian, as described hereon; and that from this evidence I established a new monument and accessories as described hereon to perpetuate the original location of this corner:

Description of original monument and accessories and subsequent restorations:

Surveyed by Artemas Curtis in 1857.
North between Sections 13 and 18, 80.00 chains
Set wood post.

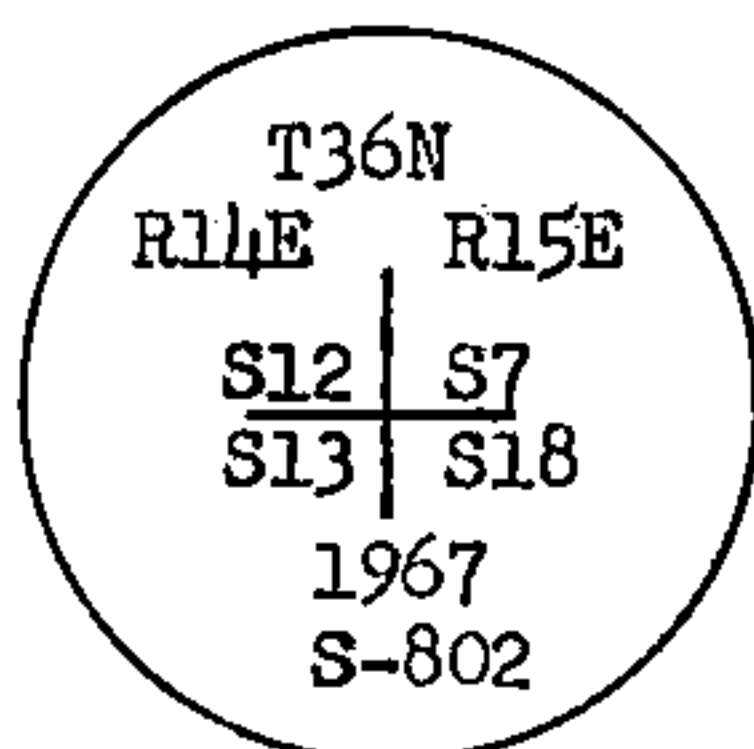
Tamarack 12, S35°W, 36 lks.
Tamarack 10, N65°W, 20 lks.
Tamarack 8, N38°E, 40 lks.
Tamarack 10, S29°E, 10 lks.

Description of corner evidence found:

4 x 4 squared and scribed cedar post.
Tamarack stump, bears S35°W, 23.8 ft. from post found.
Tamarack stump, bears N65°W, 13.2 ft. from post found.
Tamarack stump, bears N38°E, 26.4 ft. from post found.

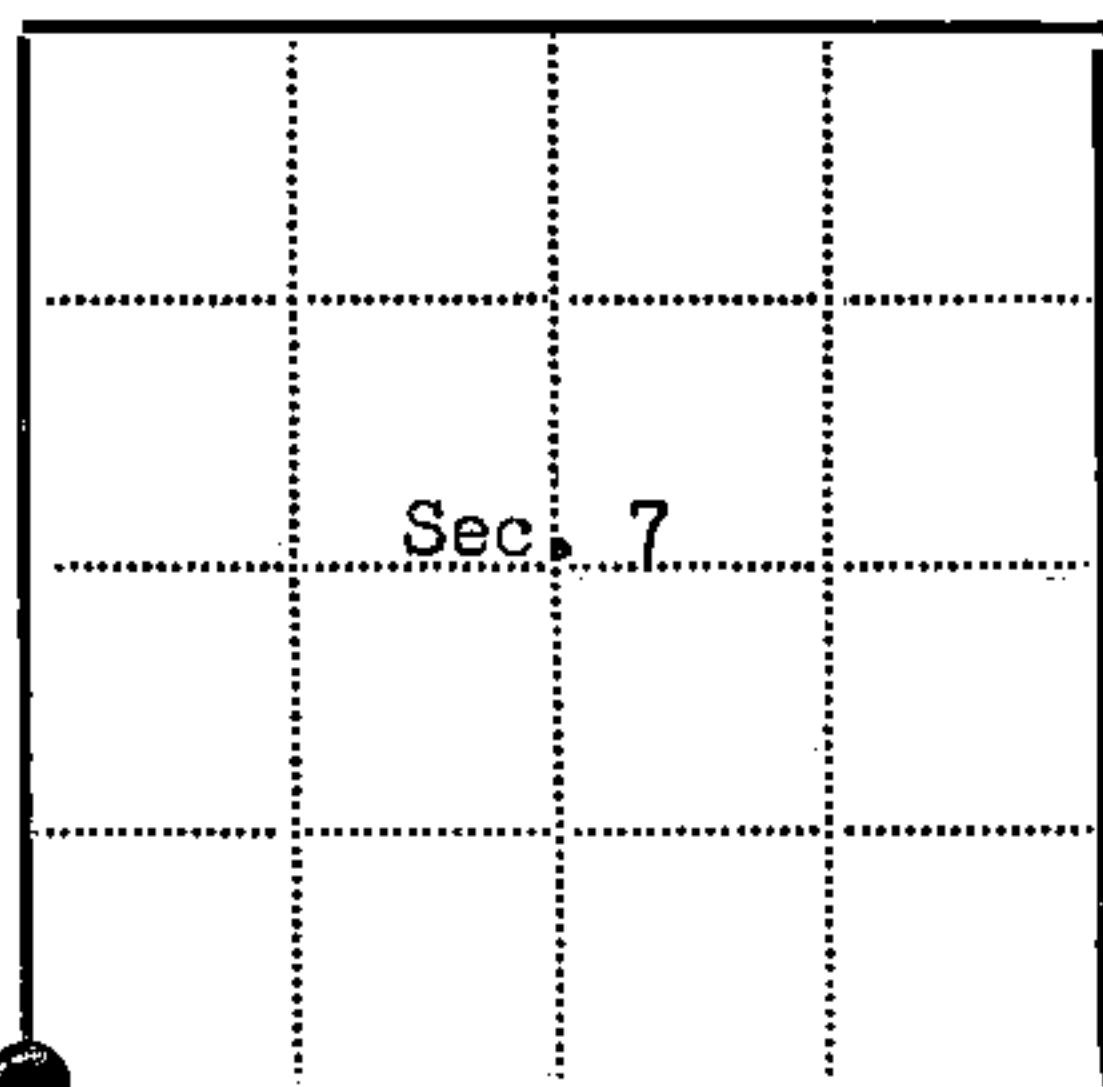
Description of monument and accessories I established to perpetuate the original location of this corner:

Replaced cedar post with a 2-inch inside diameter galvanized wrought iron pipe, 5 feet long, filled with concrete, with brass cap marked:



from which the following blazed and scribed new bearing trees bear:

Spruce, 6, N26°E, 68.07 feet or 103.14 lks.
Tamarack, 7, S24°E, 100.73 feet or 152.62 lks.



● = Corner monument restored

□ =

Resident witnesses

Dated at Rhinelander Wisconsin, this 20th day of September 1968

Signature Jean F. Resvick Title Cadastral Surveyor
(County Surveyor, Registered Land Surveyor, or other duly authorized official)


Surveyors Registration No. S-802

Office of Register of Deeds County of Forest

I hereby certify that the within instrument was filed in this office for record on the 31st day of January 1969, and was filed in Book No. I Page No. J-1 of County Records.

Signature Eugene Stutzman Title Register of Deeds

Township 36 North, Range 15 East, Section 7, Index No. J-1, Page No.



43614120000

U.S. PUBLIC LAND SURVEY MONUMENT RECORD

Index No. J-25

State of Wisconsin }
 County of Forest } ss.

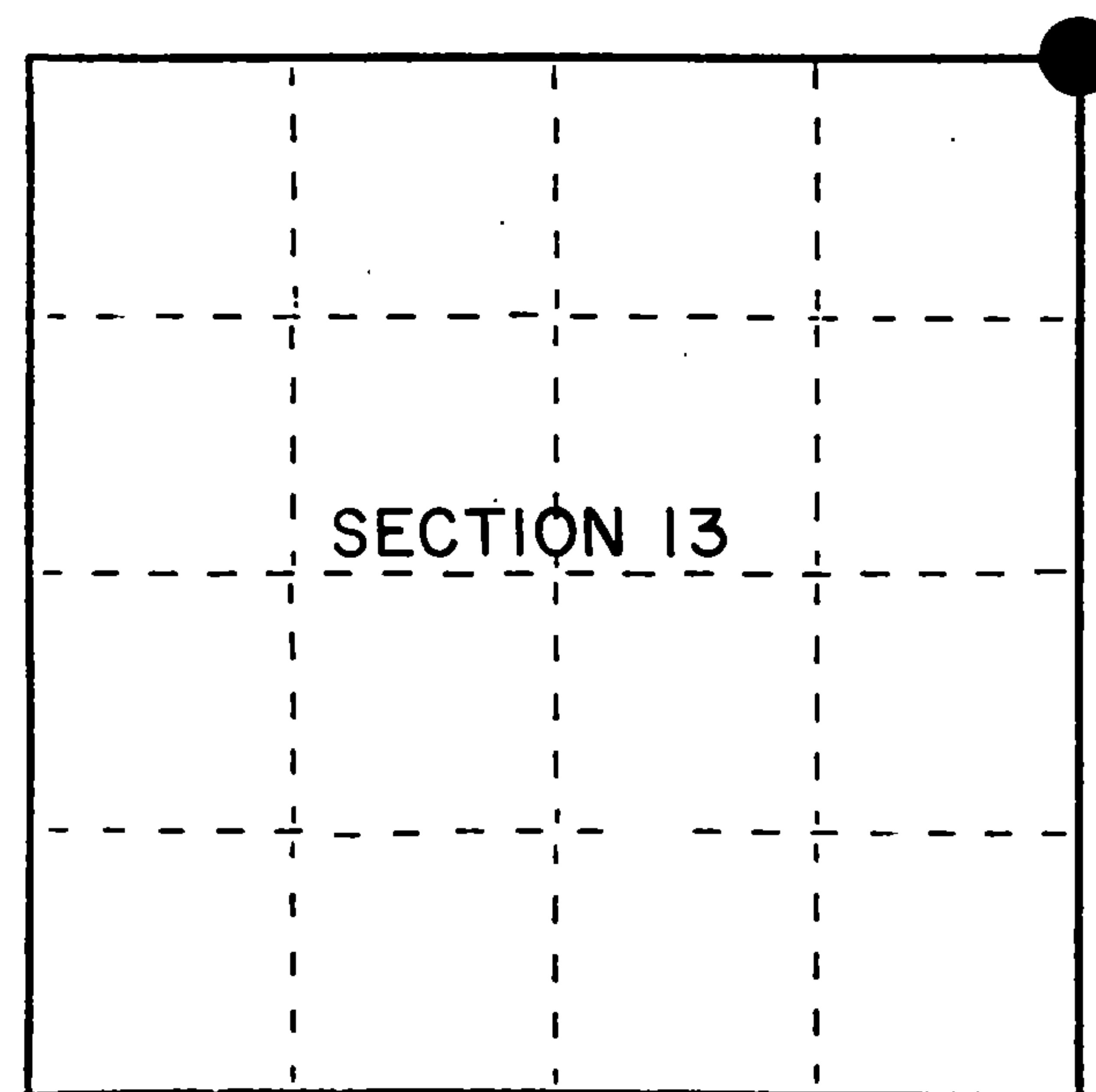
I, Gary L. Pisoni, do hereby
 certify that on the 22nd day
 of December, 1993, I found
 evidence of the Northeast Section
 corner of Section 13
 Township 36, North, Range
14 East, Fourth Principal Meridian,
 as described hereon; and that from this evidence
 I established a new monument and accessories
 as described hereon to perpetuate the original
 location of this corner.

Resident witnesses:

.....

.....

.....



● = Corner monument restored.

History of original corner establishment:

Original Government Survey in 1857 by Artemas Curtis.
 North between Sections 13 and 18, at 80.00 chains, set Section corner wood post
 to Sections 12, 7, 13, 18, from which the following bear:

| | | | |
|----------|-----|---------|----------|
| Tamarack | 12" | S 35° W | 36 links |
| Tamarack | 10" | N 65° W | 20 links |
| Tamarack | 8" | N 38° E | 40 links |
| Tamarack | 10" | S 29° E | 10 links |

Description of corner evidence found:

In 1967, Jean Resvick, RLS with the U.S.F.S. restored the corner position at record
 bearing and distance from the original Tamarack bearing tree stumps. Set a 2 inch
 diameter galvanized iron pipe with a brass cap stamped as follows: T36N, R14E, R15E,
 S-12, S-7, S-13, S-18, 1967, S-802 from which the following new blazed and scribed
 bearing trees bear:

| | | | |
|----------|----|---------|-------------|
| Spruce | 6" | N 26° E | 68.07 feet |
| Tamarack | 7" | S 24° E | 100.73 feet |

On 12/22/93, I found the above described monument but all bearing tree references
 were missing.

Description of monument and accessories I established to perpetuate the original location of this corner.

Blazed and scribed the following new corner references: (Measurements taken to
 nail in side of tree)

| | | | |
|-----------------|----|---------|------------|
| Tamarack | 4" | N 63° E | 17.66 feet |
| Tamarack | 4" | S 69° E | 29.48 feet |
| Tamarack | 3" | S 86° W | 13.94 feet |
| Tamarack | 5" | N 11° W | 13.99 feet |
| Steel sign post | | S 55° W | 1.2 feet |

Dated at Iron River, MI, this 23rd day of December, 1993

Signature Gary L. Pisoni Title Land Surveyor Registration No. S-1634
 (County Surveyor, Registered Land Surveyor, or other duly authorized official)

Office of Register of Deeds, County of Forest, I hereby certify that the within
 instrument was filed in this office for record on the 20th day of March, 1997
 at 1:30 o'clock P M.

(Register of Deeds)

By [Signature] Deputy

FORM NO. 908-A

RECORDING OFFICE

Stock No. 26273

158101

4361412000

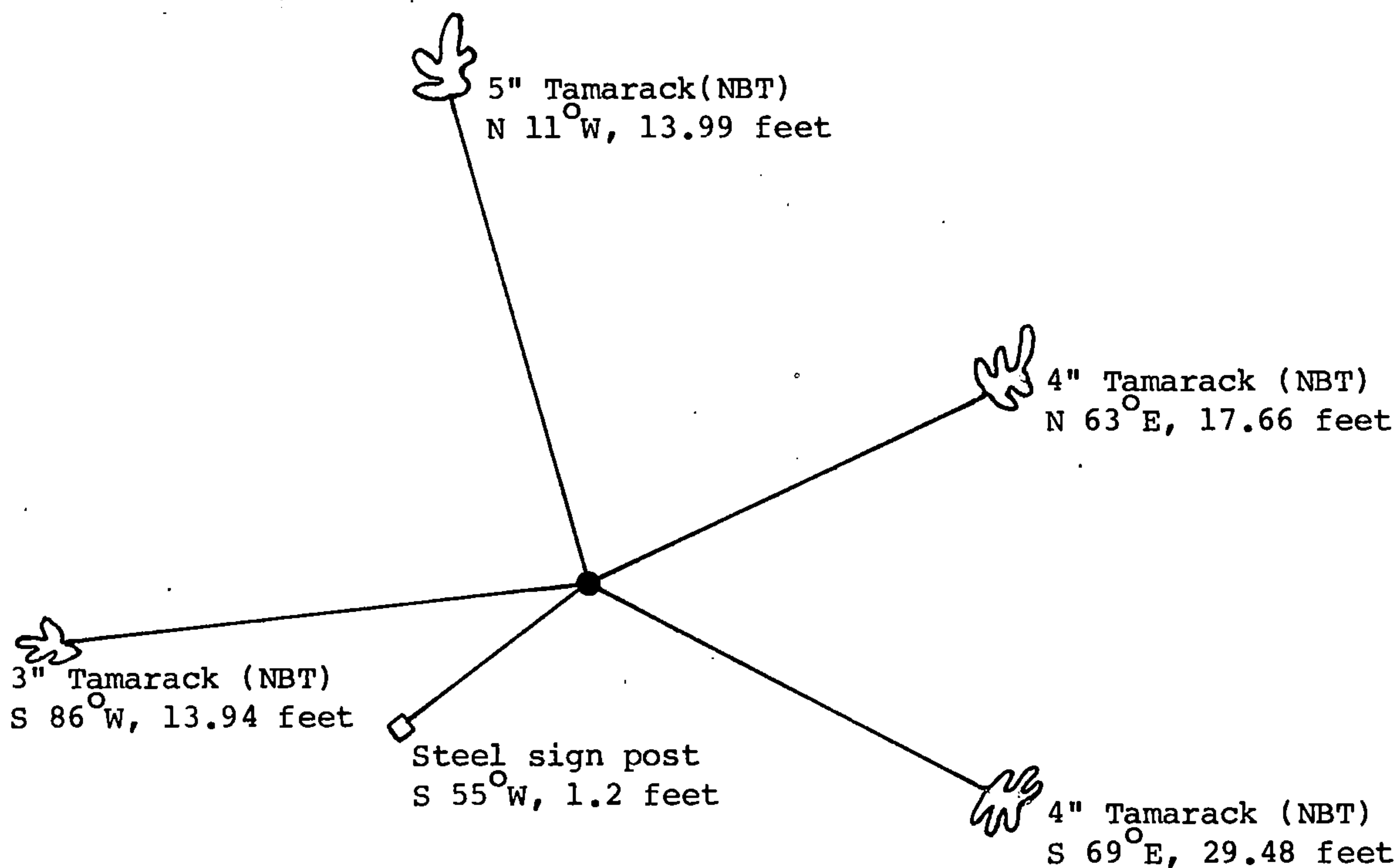
- (e) Describe any material discrepancy between the location of the corner as restored or reestablished and the location of that corner as previously restored or reestablished by distance and direction. Show the discrepancy on the plan view drawing under (d), above. Show the distances between the corner as previously restored or reestablished and (1) the corner as restored or reestablished, and (2) to at least 2 of the witness monuments shown on the drawing in (d), above.

See drawing below

- (f) Was the corner restored through acceptance of (1) an obliterated evidence location, or, (2) a found perpetuated location?

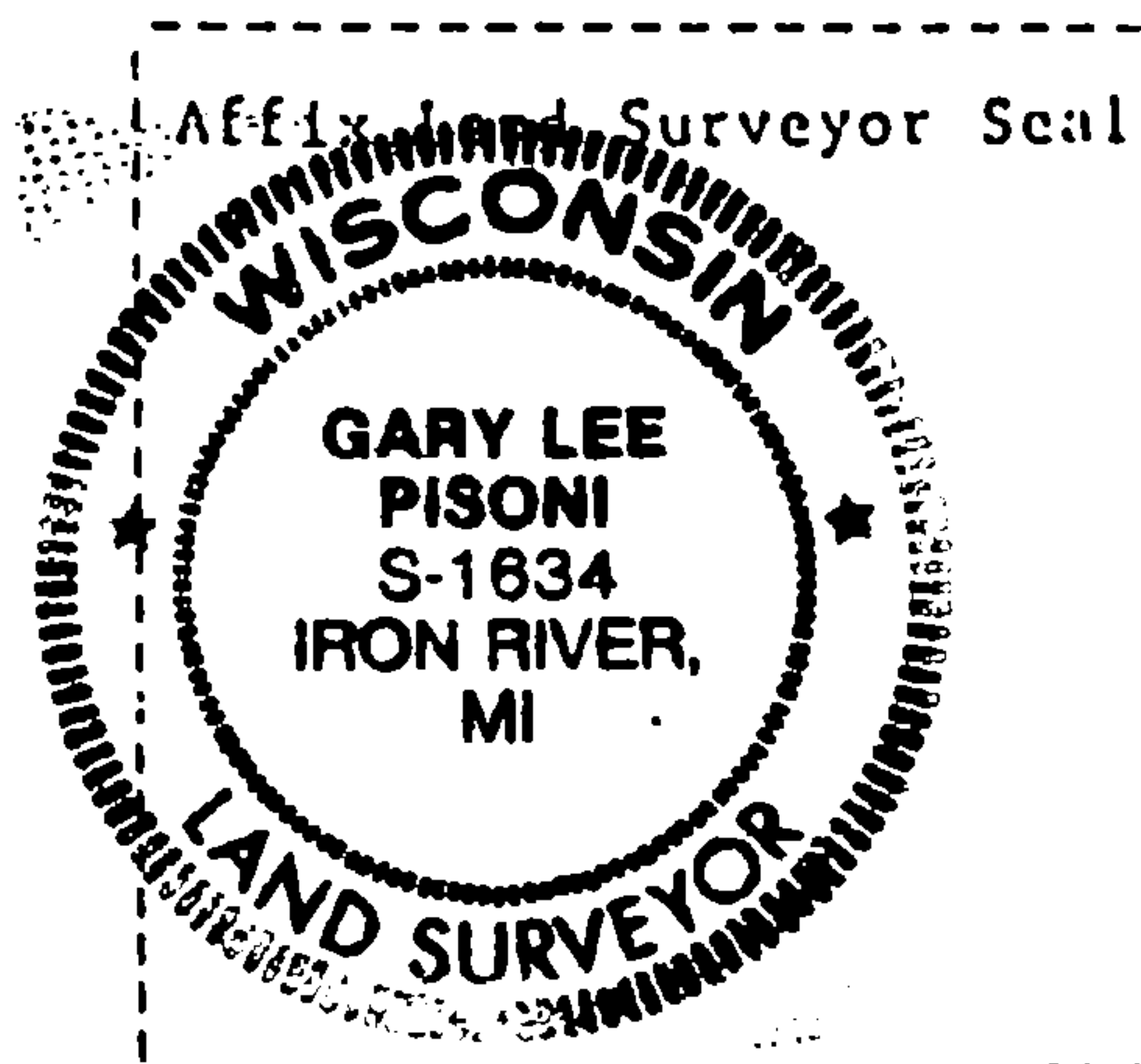
Restored through acceptance of a found perpetuated location.

- (g&h) Was the corner reestablished through lost corner proportionate methods? If so, show the method, including the directions and distances to other public land survey corners used as evidence or used for proportioning in determining the corner location?



| | |
|-----|-----|
| S12 | S7 |
| S13 | S18 |

Section Corner



Gary L. Pisoni

- (i) I, Gary L. Pisoni, certify that the corner location shown on this record was determined by me or under my direction and control and that this U.S. Public Land Survey Monument Record is correct and complete to the best of my knowledge and belief.

Signature

Date

12-23-93