

U. S. PUBLIC LAND SURVEY MONUMENT RECORD

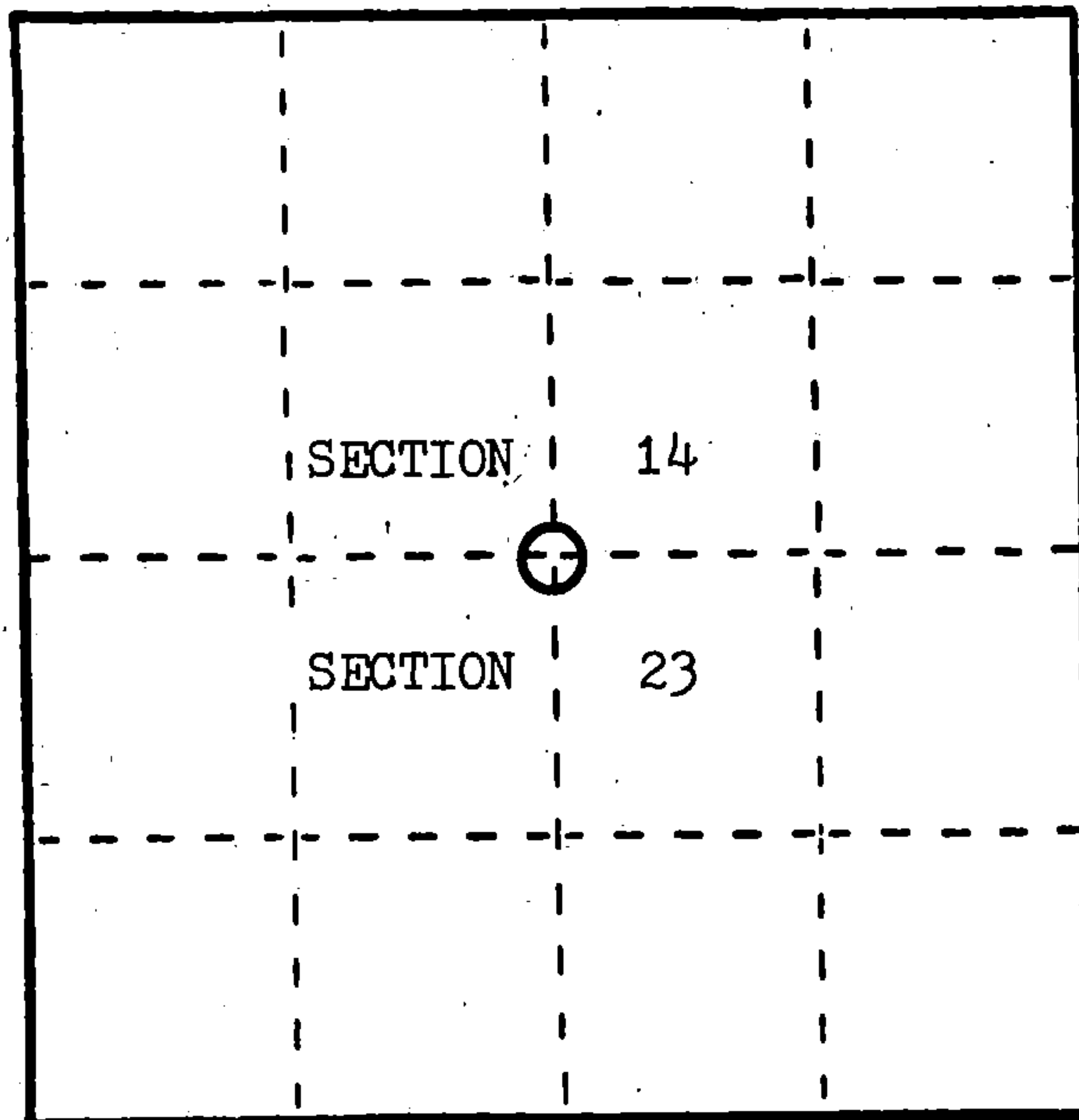
INSTRUCTIONS: This record shall show the location of the corner and shall include all of the following nine elements (a through i).

- (a) Identify the corner by reference to the U.S. public land survey system.

○ = Corner monument restored.

1/4 Corner to Sections 14 and 23,
T.36 N., R.14 E. of the 4th Principal
Meridian, Wisconsin.

REGISTER'S OFFICE
Forest County, Wis.
Received for record this 22nd day
of Sept. A.D., 1986 at
10:20 o'clock A M. and recorded
in Vol. CORNER RESTORATIONS
page N-19
Paul Aschenbrenner
Register of Deeds



- (b) Describe any record evidence, monument evidence, occupational evidence, testimonial evidence or any other material evidence you considered, and whether the monument was found or placed.



In 1859 James Mc Bride set a wood post and marked B.T.s as follow;
Spruce 10" S.29 W. 20 lks., W.Pine 16" N.61 E. 15 lks.

In 1986 I recovered corner position from remains of original B.T.s; found evidence of B.T.s as follow; Rotted Pine Stump 2' N.60 E. 9.9', Stp. Hole 1 1/2' S.30 W. 13'; at position indicated by remains of B.T.s, found soil discoloration in clay bearing soil indicating the core of an ancient stake hole; I accept this location as correct and set a 2"x 36" aluminum pipe with cap; referenced as shown below.

- (c) In the plan view drawing below, provide reference ties to at least 4 witness monuments, or, if the location is within a municipality, to at least 2 witness monuments. (Witness monuments shall be made of concrete, natural stone, iron or other equally durable material.)
Describe witness monuments.

- (d) Show a plan view drawing depicting the relevant monuments and reference ties which is sufficient in detail to enable accurate relocation of the corner monument if the corner monument is disturbed. Indicate north.

1. 1/4 Corner
2. B.T. Balsum 10" S.35 E. 65.5'
3. B.T. Spruce 6" S.16 E. 66.7'
4. B.T. Hemlock 10" S.26 W. 62.5'
5. B.T. Hemlock 5" S.68 W. 94.8'
6. Steel Sign Post WEST 1.9'



- (e) Describe any material discrepancy between the location of the corner as restored or reestablished and the location of that corner as previously restored or reestablished by distance and direction. Show the discrepancy on the plan view drawing under (d), above. Show the distances between the corner as previously restored or reestablished and (1) the corner as restored or reestablished, and (2) to at least 2 of the witness monuments shown on the drawing in (d), above.

none

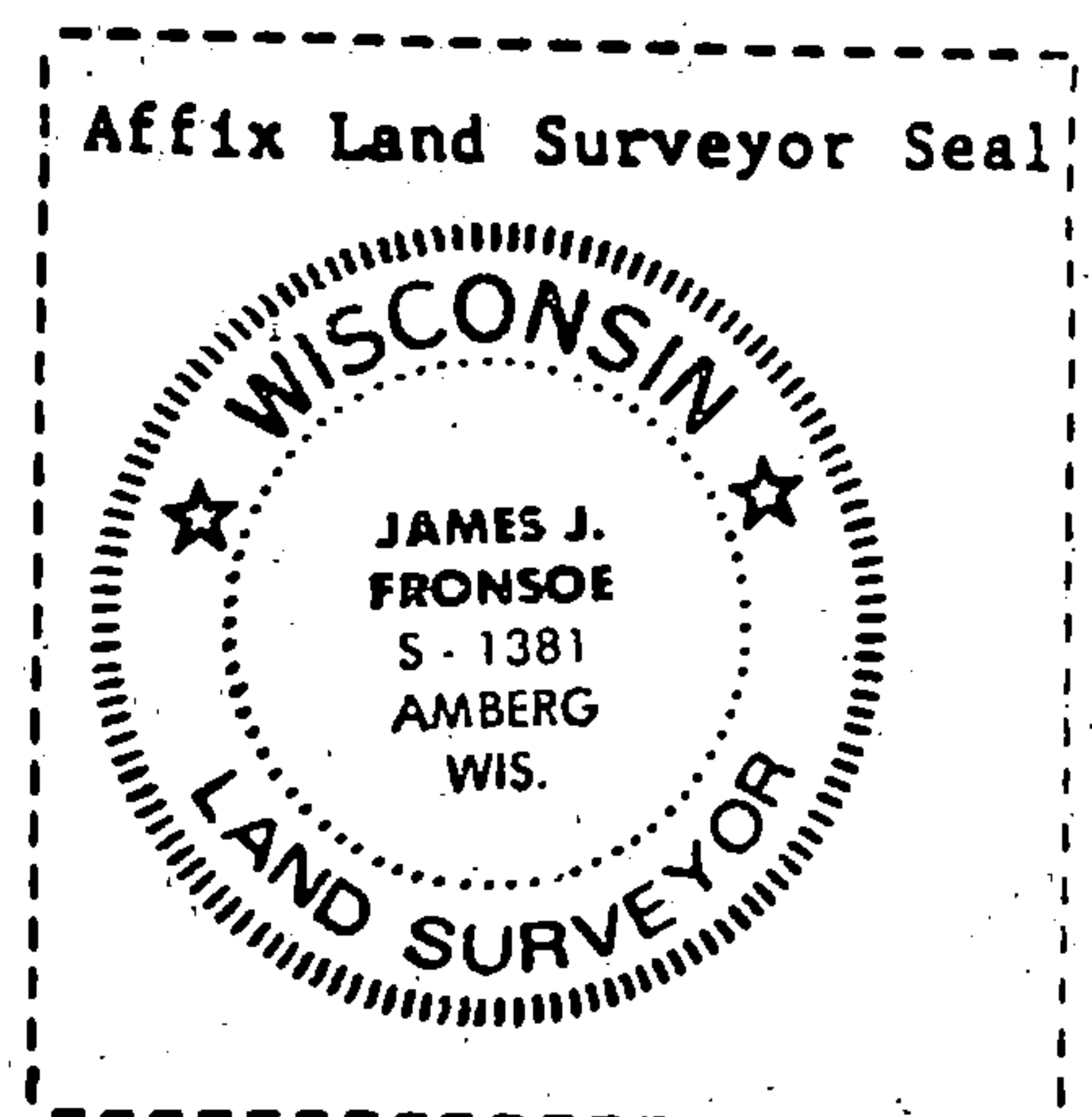
- (f) Was the corner restored through acceptance of (1) an obliterated evidence location, or, (2) a found perpetuated location?

found

- (g&h) Was the corner reestablished through lost corner proportionate methods? If so, show the method, including the directions and distances to other public land survey corners used as evidence or used for proportioning in determining the corner location?

no

- (i) I, James J. Fronsoe, R.L.S.
(type or print name) certify that the corner location shown on this record was determined by me or under my direction and control and that this U.S. Public Land Survey Monument Record is correct and complete to the best of my knowledge and belief.



Signature

James J. Fronsoe, Sept. 1986

Date