

CERTIFIED LAND CORNER RESTORATION

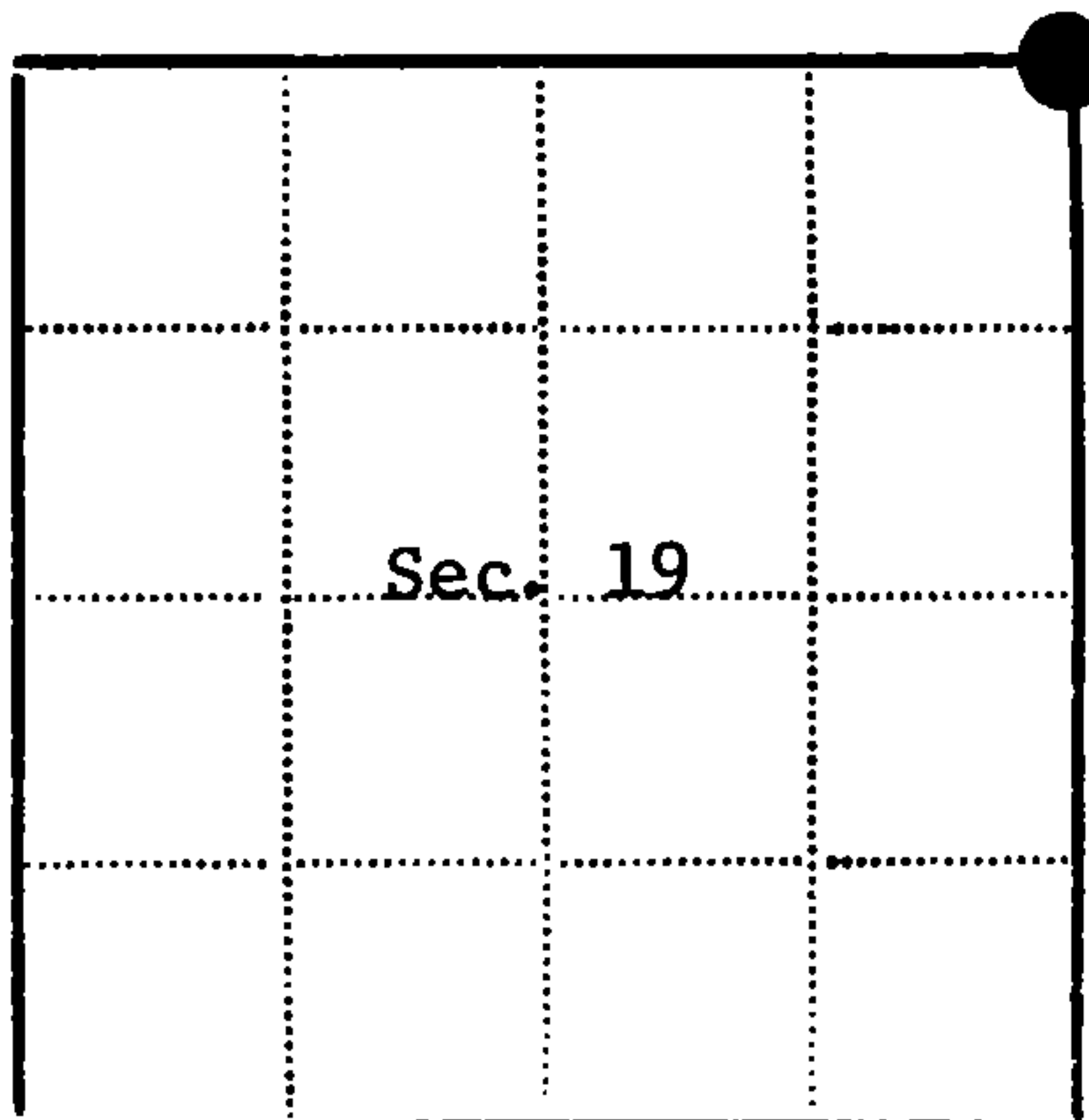

State of Wisconsin }  
County of Forest } ss.

I Jean F. Resvick, do hereby certify that on the 25 day of July, 19 77, I found evidence of the Northeast Section corner of Section 19 Township 36 North Range 14 East, Fourth Principal Meridian, as described hereon; and that from this evidence I established a new monument and accessories as described hereon to perpetuate the original location of this corner:

Description of original monument and accessories and subsequent restorations:  
Surveyed in 1859 by James McBride. 80 chains north between sections 19&20, set post.  
Tamarack 12, N13W, 11 lks.  
Spruce 10, N56E, 14 lks.  
Tamarack 10, S75E, 14 lks.  
Spruce 10, S55W, 32 lks.  
29.5 ch. south, stream 20 links wide, runs NE  
19.46 ch. east, stream 20 links wide, runs North  
12.25 ch. west, leave tamarack swamp, NE & SW  
19.00 ch. north, leave tamarack swamp, E&W

Description of corner evidence found:  
5x5 squared cedar post  
3 inch diameter iron pipe  
Old 5x5 tamarack post, rotted off at ground line  
From old tamarack post:  
Tamarack snag, scribing visible, bears N13W 11 links  
Spruce roots at N56E, 14 links  
Tamarack stump, rotted to ground line bears S75E, 14 links  
Spruce stump deep in moss bears S55W, 32 links

Description of monument and accessories I established to perpetuate the location of this corner:  
Replaced old post with 2 inch inside diameter galvanized iron pipe,  
6 feet long, the top 3 feet filled with concrete with brass cap stamped:  
T36N, R14E, S18, S17, S19, S20, 1977, S-802  
White pine 13, N54E, 22.85 feet  
Spruce 7, S69E, 11.79 feet  
Tamarack 6, N87W, 50.40 feet



● - Corner monument restored  
□ -

Resident witnesses.....  
Dated at Rhinelander Wisconsin, this 26 day of July 19 77.  
Signature Jean F. Resvick Title Land Surveyor  
(County Surveyor, Registered Land Surveyor, or other duly authorized official)  
Surveyors Registration No. S-802  
Office of Register of Deeds County of Forest  
I hereby certify that the within instrument was filed in this office for record on the 13th day of February 19 78, and was filed in Book No. Page No. of County Records.  
Signature Eugene Staszny Title Register of Deeds

Township 36 North, Range 14 East, Section 19, Index No. N-5, Page No.

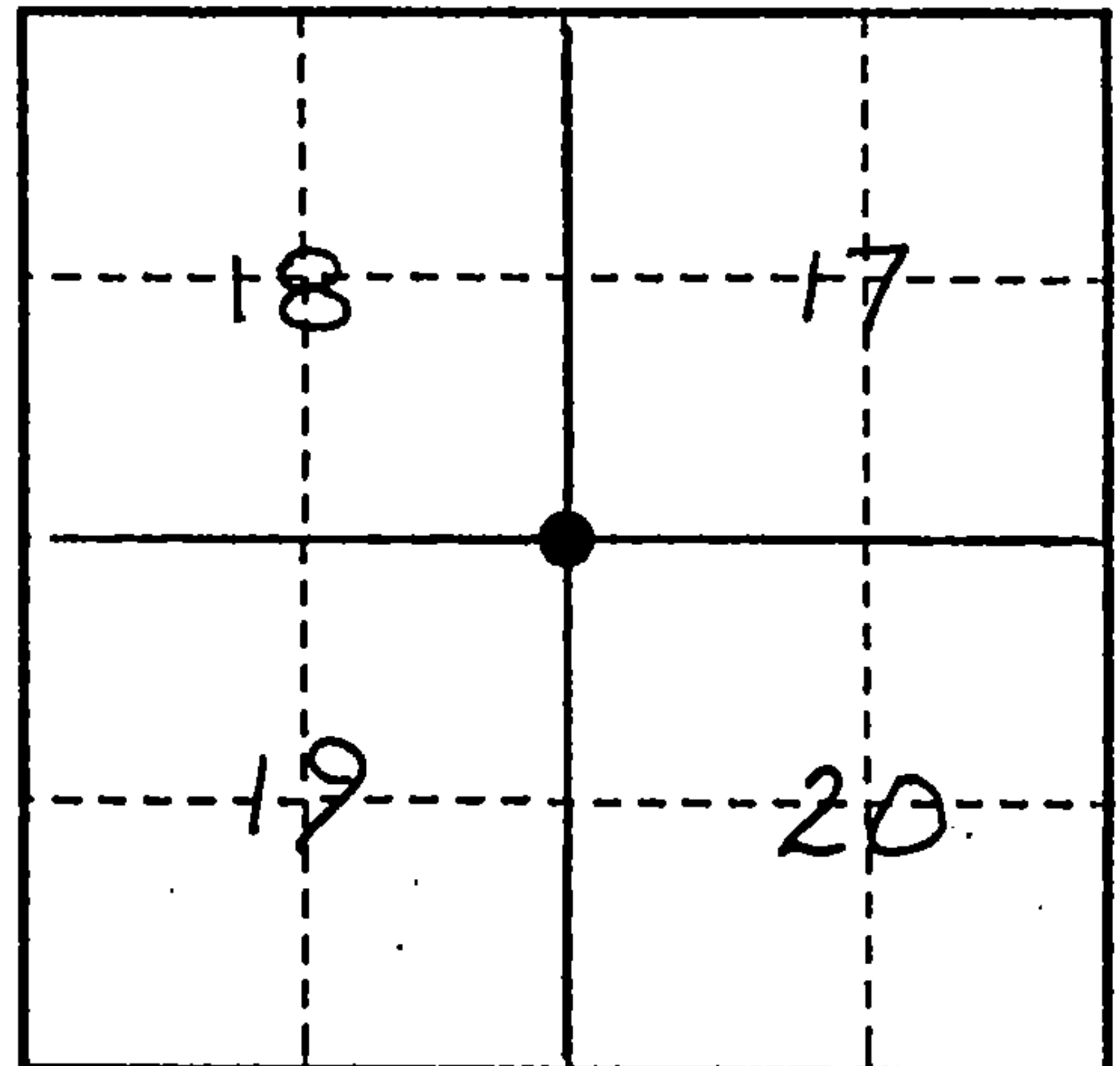
## U. S. PUBLIC LAND SURVEY MONUMENT RECORD

## INSTRUCTIONS:

This record shall show the location of the corner and shall include all of the following nine elements (a through i).

- (a) Identify the corner by reference to the U.S. public land survey system.  
 ○ = Corner monument restored.

Section corner common to Sections 17,  
 18, 19 & 20, T36N, R14E



- (b) Describe any record evidence, monument evidence, occupational evidence, testimonial evidence or any other material evidence you considered, and whether the monument was found or placed.

Original survey, 1859, set by James McBride, Deputy Surveyor.

## Original Bearing Trees:

Tamarack 12, N13°W - 11 links      Spruce 10, N56°E - 14 links  
 Tamarack 10, S75°E - 14 links      Spruce 10, S55°W - 32 links

1977- Jean F. Resvick, S-802, found remains of the 12" Tamarack B.T. with scribing still visible and decayed remains of the other bearing trees. He monumented the corner as noted on his certificate recorded on February 13, 1978, Document No. 113298.

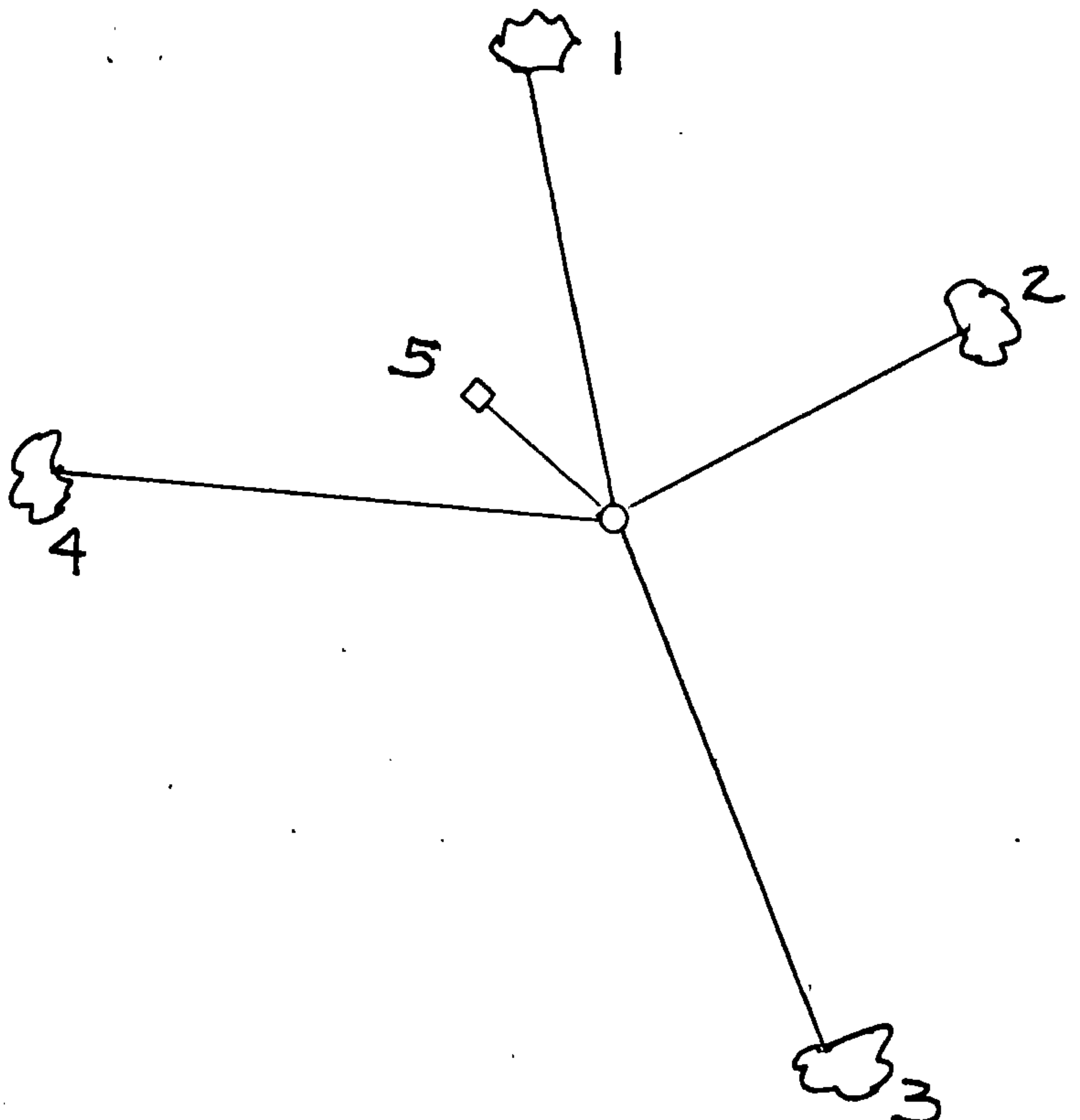
1993- I found his monument and upgraded the accessories as noted below.

- (c) In the plan view drawing below, provide reference ties to at least 4 witness monuments, or, if the location is within a municipality, to at least 2 witness monuments. (witness monuments shall be made of concrete, natural stone, iron or other equally durable material.)

- (d) Show a plan view drawing depicting the relevant monuments and reference ties which is sufficient in detail to enable accurate relocation of the corner monument if the corner monument is disturbed. Indicate north.

I found the 2" I.D. iron pipe with stamped brass cap as set by Resvick.

- 1- 7" Spruce-N07°W-36.28 feet  
 2- 17" W. Pine-N54°E-23.14 feet  
 3- 5" Tamarack-S23°W-52.30 feet  
 4- 8" Tamarack-N87°W-50.41 feet  
 5- Steel sign post-Northwest-2.53 feet



REGISTER'S OFFICE  
 Forest County, Wis.

Received for record this 2nd day  
 of June, A.D., 1993 at  
2 o'clock P.M. and recorded  
 in Vol. Corrections  
 page 10-5

Register of Deeds

N-5

4361418 0000

N-5



(e) Describe any material discrepancy between the location of the corner as restored or reestablished and the location of that corner as previously restored or reestablished by distance and direction. Show the discrepancy on the plan view drawing under (d), above. Show the distances between the corner as previously restored or reestablished and (1) the corner as restored or reestablished, and (2) to at least 2 of the witness monuments shown on the drawing in (d), above.

None

(f) Was the corner restored through acceptance of (1) an obliterated evidence location, or, (2) a found perpetuated location?

(2) A found perpetuated location.

(g & h) Was the corner reestablished through lost corner proportionate methods? If so, show the method, including the directions and distances to other public land survey corners used as evidence or used for proportioning in determining the corner location?

No

(1) I, John R. Garske, S-1685

(type or print name) certify that the corner location shown on this record was determined by me or under my direction and control and that this U.S. Public Land Survey Monument Record is correct and complete to the best of my knowledge and belief.

Signature

CERTIFICATE READY FOR FILING:

3-1993

Date

Sue Vap  
District Ranger

