

CERTIFIED LAND CORNER RESTORATION

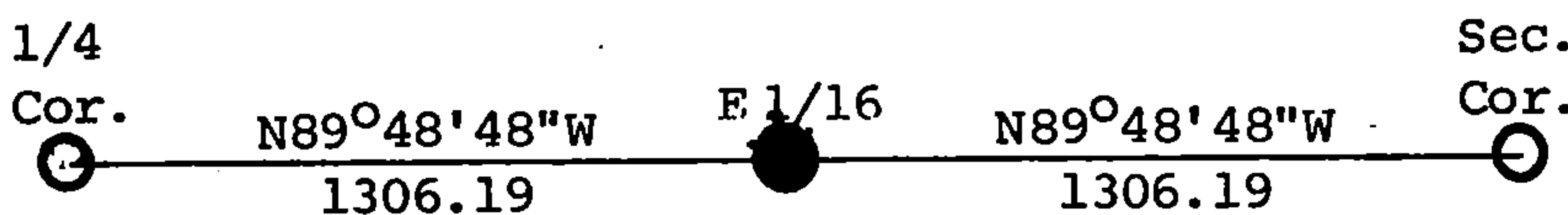
State of Wisconsin }
County of Forest } ss.

I, Jean F. Resvick, do hereby certify that on the 4th day of November, 1976, I found evidence of the established the East one sixteenth corner of on the North line of Section 1 Township 35 North Range 14 East, Fourth Principal Meridian, as described hereon; and that from this evidence I established a new monument and accessories as described hereon to perpetuate the original location of this corner:

Description of original monument and accessories and subsequent restorations:
None of record

Description of corner evidence found:

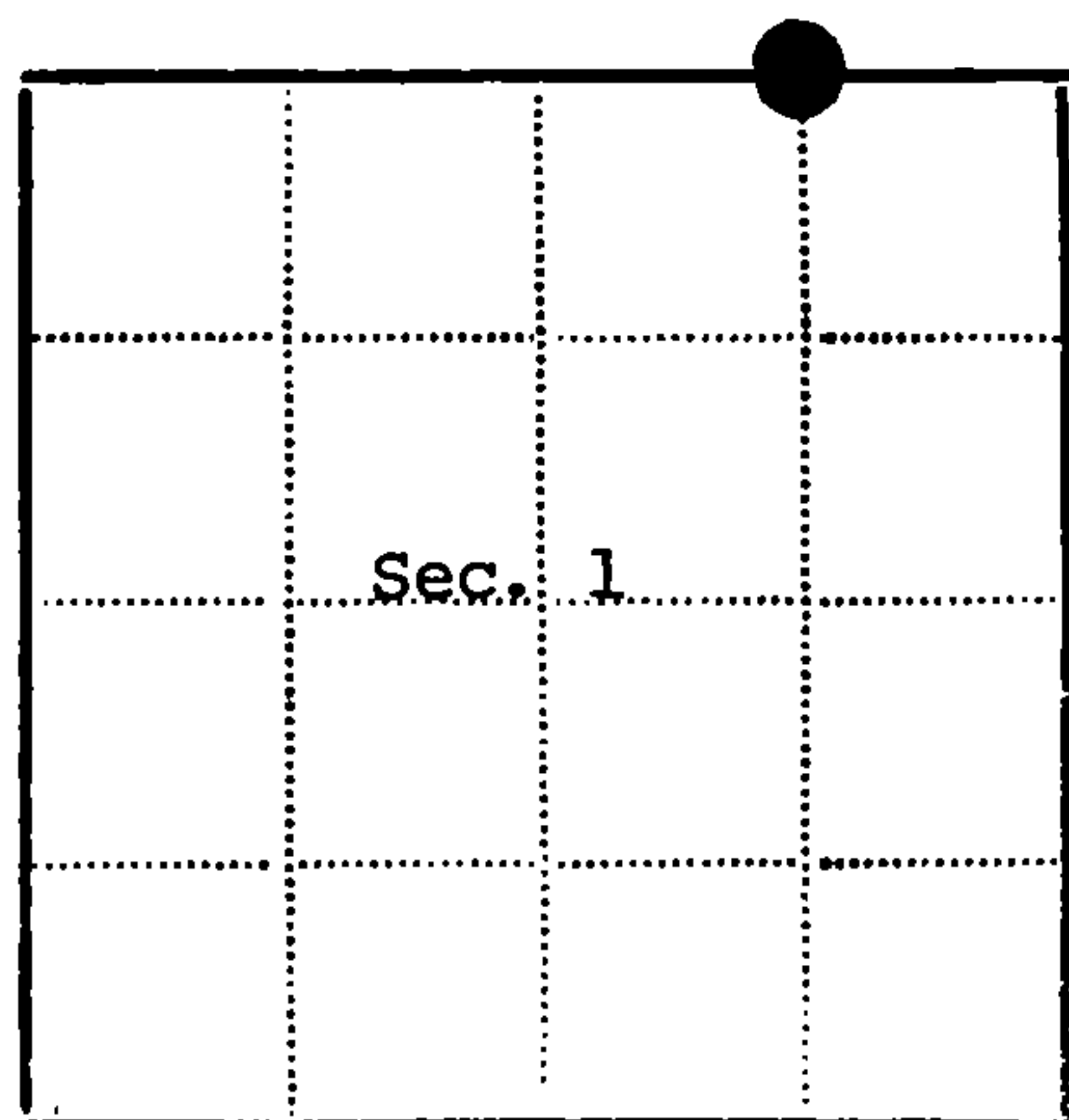

Established corner on a straight line and midway between the Northeast Section corner and the North quarter corner of Section 1.



Description of monument and accessories I established to perpetuate the location of this corner:

At the corner position established set a 2 inch inside diameter galvanized iron pipe 3 feet long, filled with concrete, 1 foot below surface of the blacktop, with brass cap stamped, T36N, R14E, E 1/16, S36, S1, T35N, 1976, S-802.

From which the following references bear:
Power pole, 3614-36R21, bears N62E, 56.63 feet
Northwest corner of house, bears South, 54.30 feet



● - Corner monument
□ -

Resident witnesses

Dated at Rhinelander Wisconsin, this 14 day of January 1977.

Signature Jean F. Resvick Title Land Surveyor
(County Surveyor, Registered Land Surveyor, or other duly authorized official)

Surveyors Registration No. S-802 DOCUMENT NUMBER -111431

Office of Register of Deeds County of Forest

I hereby certify that the within instrument was filed in this office for record on the 13th day of May 1977, and was filed in Book No. Page No. of County Records.

Signature Eugene Stutz Title Register of Deeds

Township 35 North Range 14 East Section 1 Index No. A-24 Page No.