

CERTIFIED LAND CORNER RESTORATION

Index No. C-5

State of Wisconsin }
County of Forest } ss.


I, Philip T. Hansen, do hereby
certify that on the 22nd day
of August, 1979, I found
evidence of the Quarter
corner of Sections 6 and 5
Township 36, North, Range
15 East, Fourth Principal Meridian,
as described hereon; and that from this evidence
I established a new monument and accessories
as described hereon to perpetuate the original
location of this corner.

Resident witnesses:

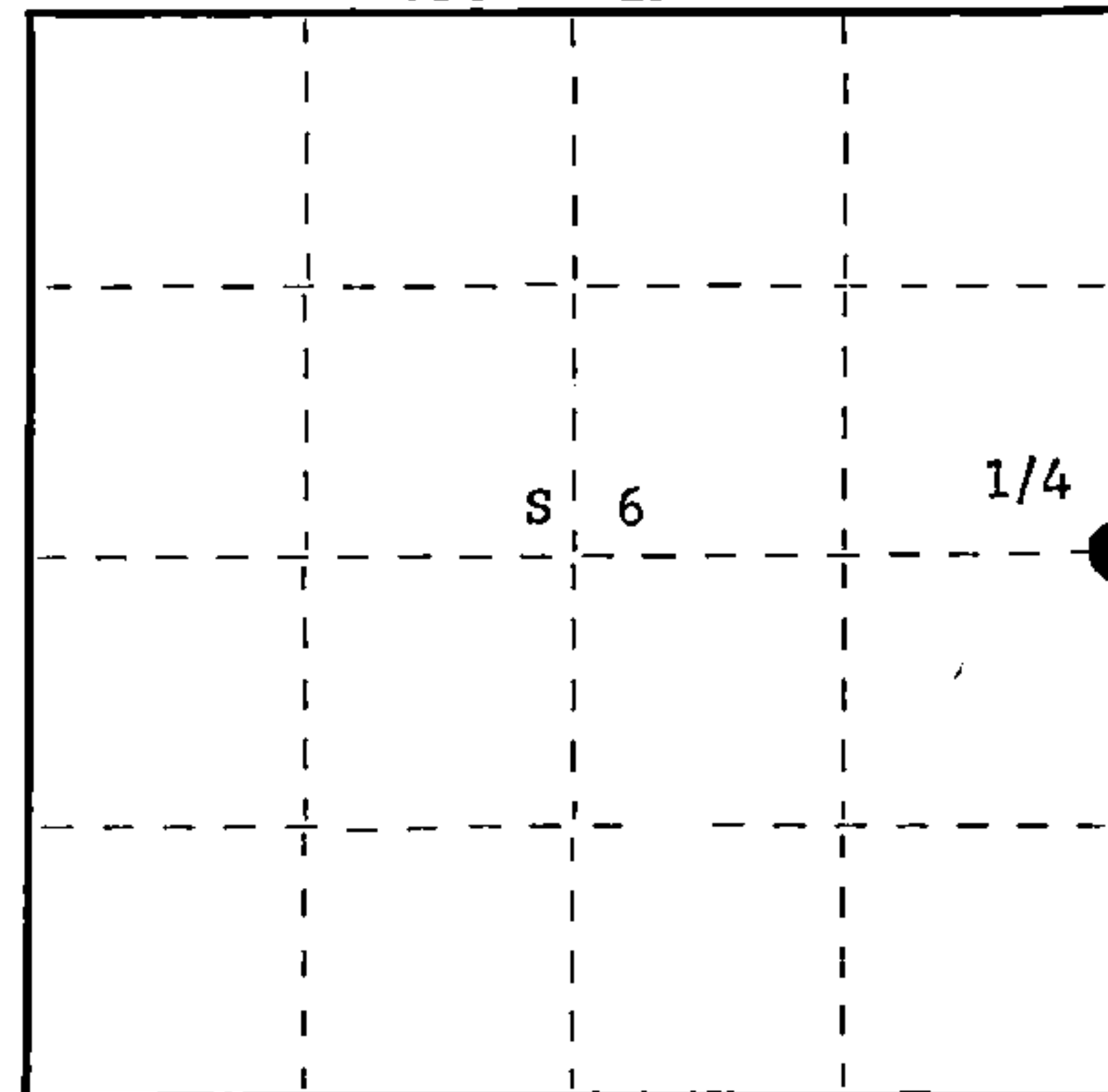
Glen Barker

Jim Claflin

Herb Wagoner



T36N R15E



○ = Corner monument restored.

History of original corner establishment:

Original corner established by J.L. Nowlin, Deputy Surveyor, in 1859.
No records on any subsequent survey.

Description of corner evidence found:

Recovered an old rotten cedar stake under leaves and recovered pieces of old point in
ground. No evidence of any OBT's recovered. Original calls fit good to north and south.

Description of monument and accessories I established to perpetuate the original location of this corner.

Replaced pieces of old point with 2-1/2" A-1 Berntsen Federal Monument, stamped:
Monument projects 12" above ground.

Marked NBT's -

Maple 8" N65°E 35.95 feet

Maple 6" N24°E 35.68 feet

both scribed 1/4 BT.

T36N R15E

1/4 6+5

S498 - 1979

Dated at Rhineland, Wis., this 9th day of October, 1979.

Signature Philip T. Hansen Title Registered Land Surveyor Registration No. S-498
(County Surveyor, Registered Land Surveyor, or other duly authorized official)

Office of Register of Deeds, County of Forest, I hereby certify that the within
instrument was filed in this office for record on the 13th day of November, 1979
at 8:30 o'clock A. M.

Eugene Stutzman
(Register of Deeds)

By _____ Deputy

DOCUMENT NO. **117088**

U. S. PUBLIC LAND SURVEY MONUMENT RECORD

INSTRUCTIONS: This record shall show the location of the corner and shall include all of the following nine elements (a through i).

- (a) Identify the corner by reference to the U.S. public land survey system.

○ = Corner monument restored.

Quarter corner to Sections 5 and 6, T.36N., R.15E.

REGISTER'S OFFICE
Forest County, Wis.

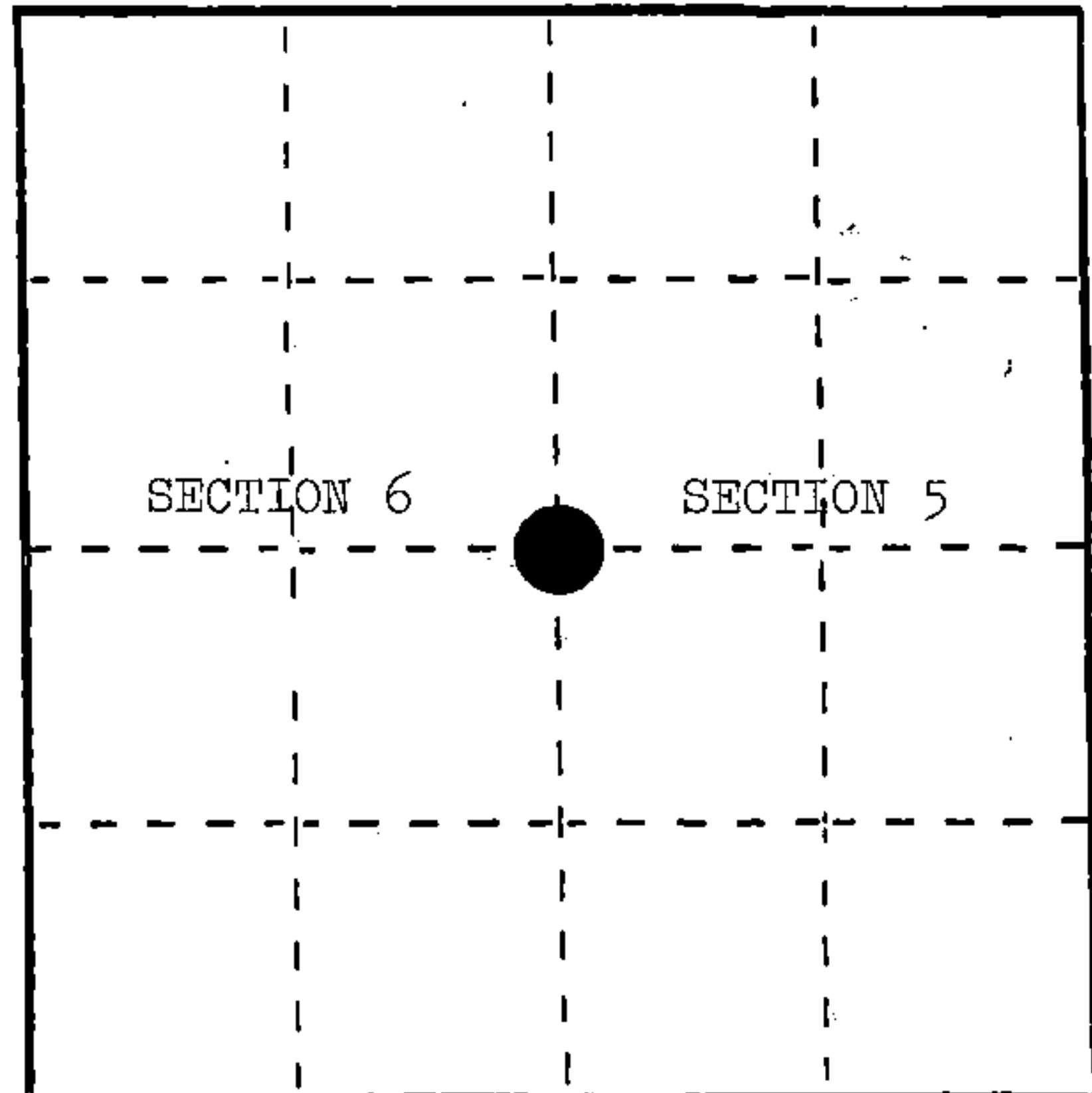
Received for record this 3rd day
of December, A.D., 1986 at

1:30 o'clock P.M. and recorded

in Vol. CORNER RESTORATIONS

page C-5

Paul Aschenbrenner
Register of Deeds.



- (b) Describe any record evidence, monument evidence, occupational evidence, testimonial evidence or any other material evidence you considered, and whether the monument was found or placed.

In 1859, James McBride set post with the following BTs: Hemlock, 12", West, 12 links; Cedar, 10", N.65°E., 22 links.

In 1911, J. J. Melindy set a new 4" x 4" Cedar post and found original decayed Hemlock stump at S.84 1/4°W., 11 1/2 links and original Cedar (dry burned) at N.70 1/2°E., 20 2/3 links. He also placed an "X" on a 5' x 7' stone at S.17 3/4°W., 81 1/2 links.

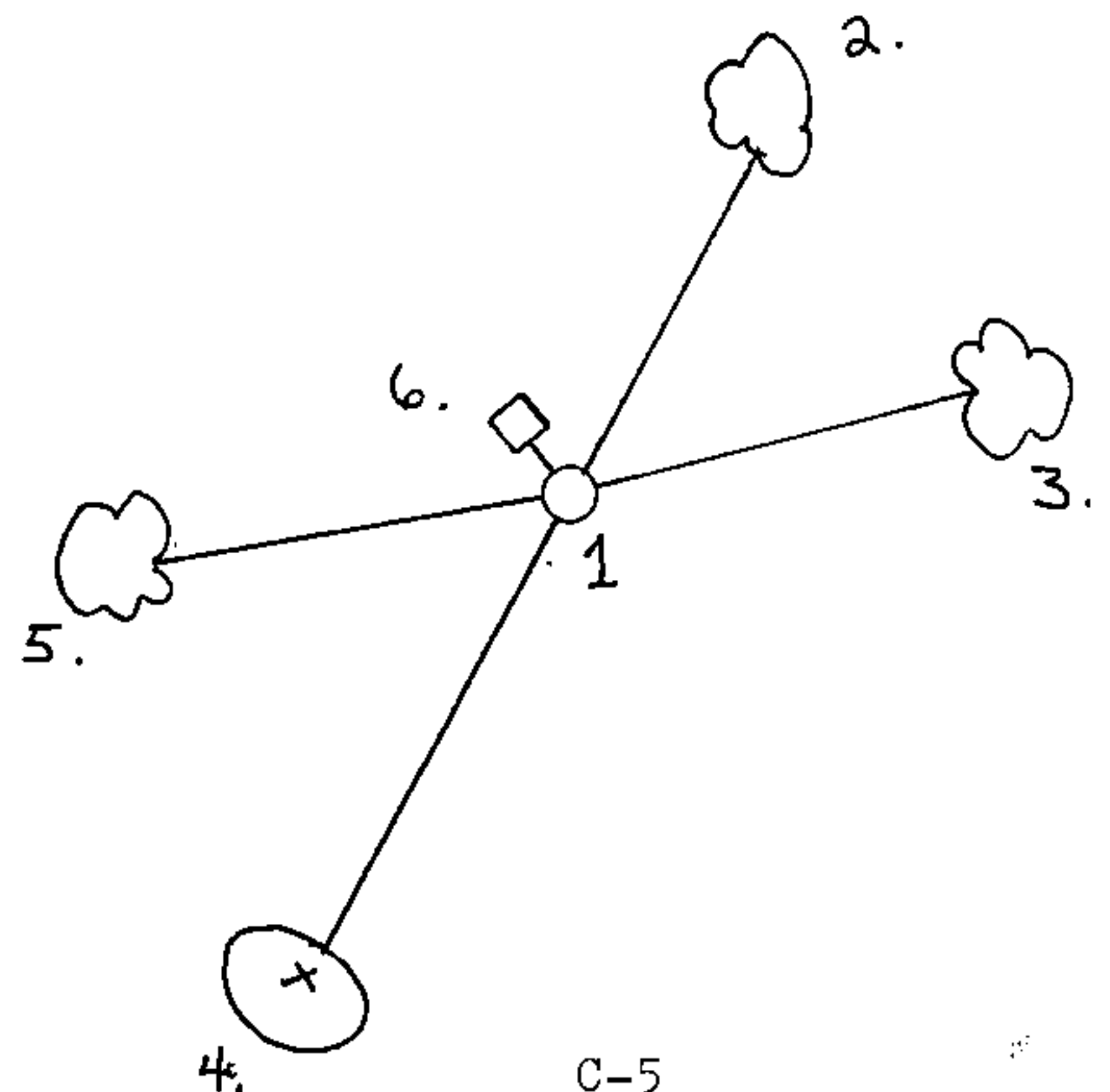
In 1936, Morris Sine found a Cedar post and placed a location tag on a 3" Maple, S.2°E., 22 links.

In 1985, Milo Stefan found a Forest County cap and BTs as set by S-498. Found "X" on boulder by Melindy and from this the post point was found 18" deep, in addition, an 8" Balsam was found growing out of a badly decayed Hemlock stump at S.84°W., 7.6 feet and a stump hole was found at N.70°E., 13.6 feet. A location poster was found on a 10" Red Maple at S.6°E., 10.2 feet. The post point was replaced with a 2" x 36" aluminum monument

- (c) In the plan view drawing below, provide reference ties to at least 4 witness monuments, or, if the location is within a municipality, to at least 2 witness monuments. (Witness monuments shall be made of concrete, natural stone, iron or other equally durable material.) Describe witness monuments.

- (d) Show a plan view drawing depicting the relevant monuments and reference ties which is sufficient in detail to enable accurate relocation of the corner monument if the corner monument is disturbed. Indicate north.

1. 2" x 36" aluminum monument stamped to identify the corner.
2. Red Maple, 5", N.19°E., 26.40 feet
3. Double Red Maple, 7", N.71°E., 30.75 feet
4. "X" on Boulder, 5' x 7', S.19°W., 53.58 feet
5. White Birch, 7", S.81°W., 40.64 feet
6. Steel Sign Post, 6', Northwest, 1.1 feet



(e) Describe any material discrepancy between the location of the corner as restored or reestablished and the location of that corner as previously restored or reestablished by distance and direction. Show the discrepancy on the plan view drawing under (d), above. Show the distances between the corner as previously restored or reestablished and (1) the corner as restored or reestablished, and (2) to at least 2 of the witness monuments shown on the drawing in (d), above.

(f) Was the corner restored through acceptance of (1) an obliterated evidence location, or, (2) a found perpetuated location?

(2) a found perpetuated location.

(g&h) Was the corner reestablished through lost corner proportionate methods? If so, show the method, including the directions and distances to other public land survey corners used as evidence or used for proportioning in determining the corner location?

No.

(i) I, Alan D. Harrison
(Type or print name) certify that the corner location shown on this record was determined by me or under my direction and control and that this U.S. Public Land Survey Monument Record is correct and complete to the best of my knowledge and belief.

Alan D. Harrison
Signature

9/11/86
Date

