

# CERTIFIED LAND CORNER RESTORATION

State of Wisconsin }  
County of Forest } ss.

I Jean F. Resvick, do hereby certify that on the 24 day of September, 19 79, I found evidence of the Southwest Section corner of Section 8 Township 36 North, Range 15 East, Fourth Principal Meridian, as described hereon; and that from this evidence I established a new monument and accessories as described hereon to perpetuate the original location of this corner:

## Description of original monument and accessories and subsequent restorations:

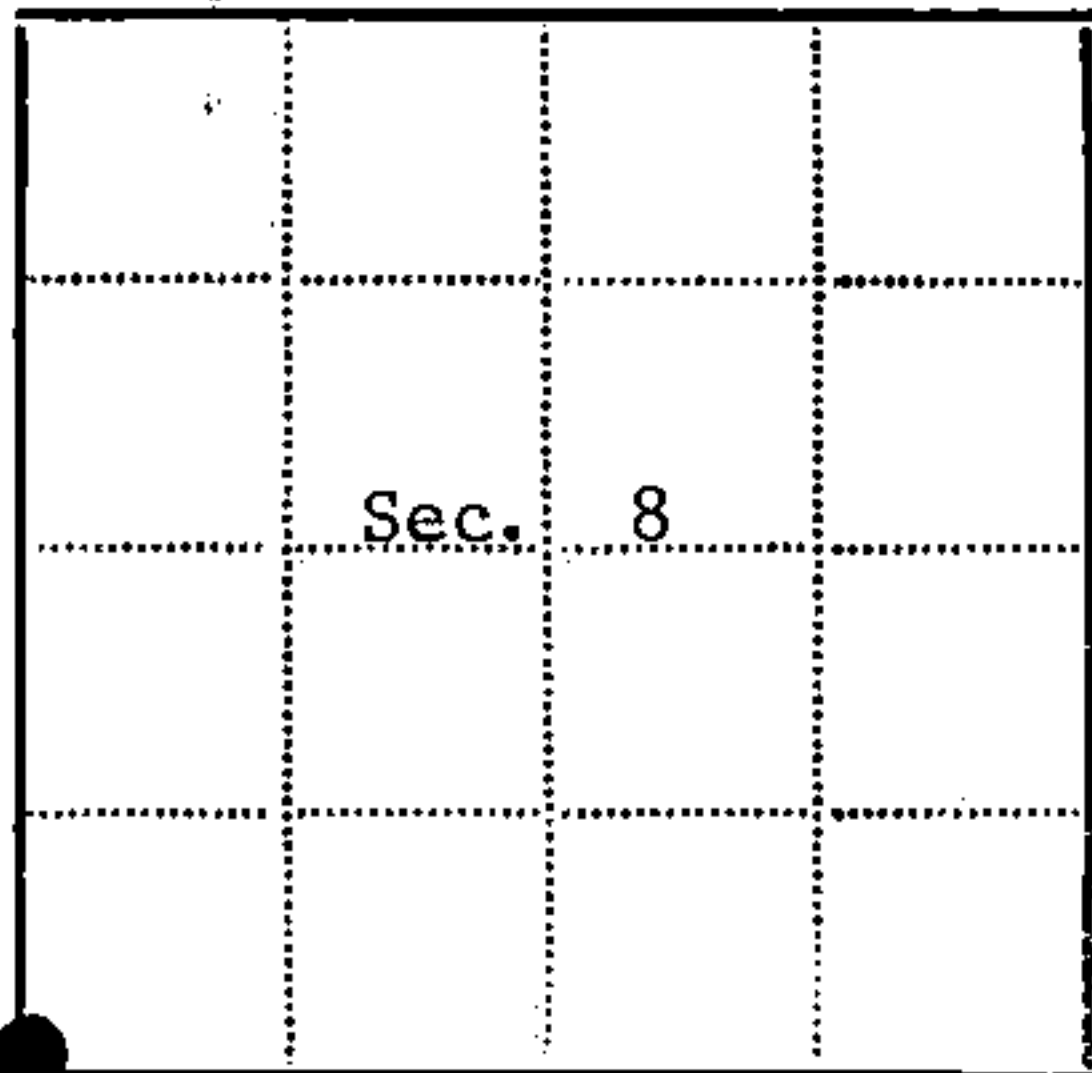
Surveyed in 1859 by James McBride  
80.0 chains north between sections 17 and 18, set post  
Hemlock 8, N43E, 17 lks.  
Fir 16, S62E, 19 lks.  
Elm 14, S5W, 23 lks.  
Hemlock 16, N34W, 58 lks.

## Description of corner evidence found:

Iron pipe, 1.7 feet below surface of road, on north side of east-west road and centerline of north-south road. North-south road is old Highway 8. Iron pipe is a section of well point 3.4 feet long, the top of which was near the natural ground surface.

## Description of monument and accessories I established to perpetuate the location of this corner:

Replace iron pipe with 2 inch inside diameter galvanized iron pipe, 3 feet long, filled with concrete, 0.6 feet below surface of road, with brass cap stamped: T36N, R15E, S7, S8, S18, S17, 1979, S-802  
Blazed and scribed the following new bearing trees:  
Basswood 39, N60E, 36.06 feet  
Maple 18, S45W, 58.00 feet  
Red Pine 5, N48W, 64.93 feet



● - Corner monument restored  
□ -

Resident witnesses.....

Dated at Rhineland Wisconsin, this 25 day of September 19 79.

Signature Jean F. Resvick Title Land Surveyor  
(County Surveyor, Registered Land Surveyor, or other duly authorized official)

Surveyors Registration No. S-802 DOCUMENT NO. **118069**

Office of Register of Deeds County of Forest

I hereby certify that the within instrument was filed in this office for record on the 9th day of June 19 80, and was filed in Book No. \_\_\_\_\_ Page No. \_\_\_\_\_ of County Records.

Signature Sharon Mueller Title Deputy

Township 36 North, Range 15 East, Section 8, Index No. J-5, Page No. \_\_\_\_\_

43615070000

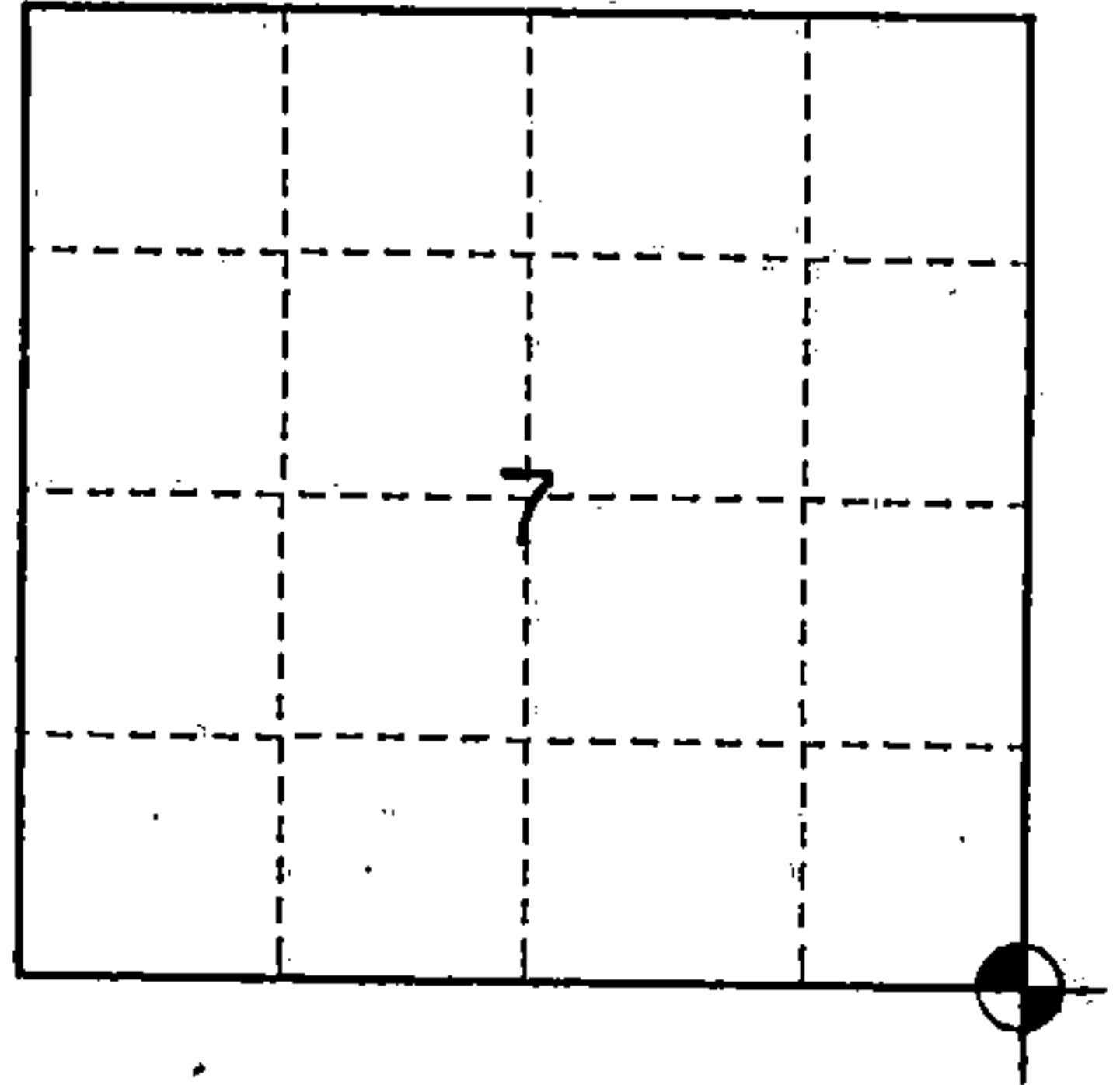
# U. S. PUBLIC LAND SURVEY MONUMENT RECORD

## INSTRUCTIONS:

This record shall show the location of the corner and shall include all of the following nine elements (a through i).

- (a) Identify the corner by reference to the U.S. public land survey system.  
☐ Corner monument restored.

Section corner common to Sections 7, 8,  
 17 & 18, T36N, R15E



- (b) Describe any record evidence, monument evidence, occupational evidence, testimonial evidence or any other material evidence you considered, and whether the monument was found or placed.

In 1859, James McBride set a wooden post from which he established the following BT's:

Hemlock 8" - N43°E - 17 links  
 Fir 16" - S62°E - 19 links  
 Elm 14" - S5°W - 23 links  
 Hemlock 16" - N34°W - 58 links

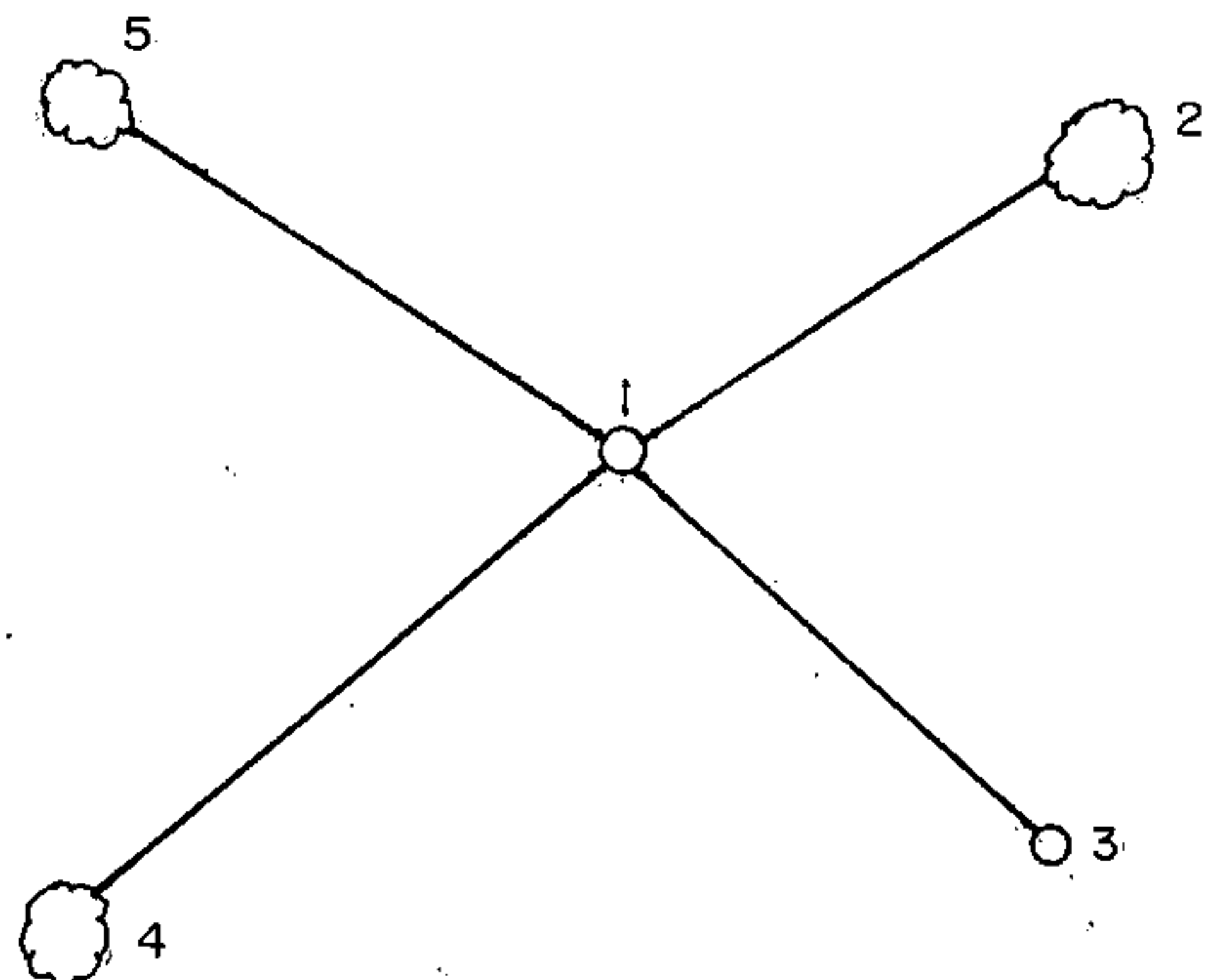
In 1979, Jean Resvick, RLS #802, found an iron pipe, 1.7 feet below the road surface and replaced it with a 2" I.D. galvanized iron pipe, 3 feet long with a stamped brass cap. He established new bearing trees and recorded the corner in Forest County - Document No. 118069.

In 1993, John Garske found a P.K. nail in the paved surface at the road surface above the pipe set by Resvick, with additional accessories needed.

- (c) In the plan view drawing below, provide reference ties to at least 4 witness monuments, or, if the location is within a municipality, to at least 2 witness monuments. (witness monuments shall be made of concrete, natural stone, iron or other equally durable material.)

- (d) Show a plan view drawing depicting the relevant monuments and reference ties which is sufficient in detail to enable accurate relocation of the corner monument if the corner monument is disturbed. Indicate north.

- 1- P.K. nail found at corner position.
- 2- Basswood 40", N59°E - 35.60 feet, (13' tall-dead). (existing)
- 3- 1" I.D. galvanized pipe, 30" long, S40°E - 35.50 feet. (new)
- 4- Sugar 19" - S43°W - 58.15 feet. (existing)
- 5- Red pine 6" - N48°W - 65.15 feet. (existing)



- (a) Describe any material discrepancy between the location of the corner as restored or reestablished and the location of that corner as previously restored or reestablished by distance and direction. Show the discrepancy on the plan view drawing under (d), above. Show the distances between the corner as previously restored or reestablished and (1) the corner as restored or reestablished, and (2) to at least 2 of the witness monuments shown on the drawing in (d), above.


None

- (f) Was the corner restored through acceptance of (1) an obliterated evidence location, or, (2) a found perpetuated location?

2) A found perpetuated location

- (g & h) Was the corner reestablished through lost corner proportionate methods? If so, show the method, including the directions and distances to other public land survey corners used as evidence or used for proportioning in determining the corner location?

No



- (1) I, John R. Garske, S-1685

(type or print name) certify that the corner location shown on this record was determined by me or under my direction and control and that this U.S. Public Land Survey Monument Record is correct and complete to the best of my knowledge and belief.

*[Signature]*

Signature

1-18-94

Date

CERTIFICATE READY FOR FILING:

*[Signature]*

District Ranger