

U. S. PUBLIC LAND SURVEY MONUMENT RECORD

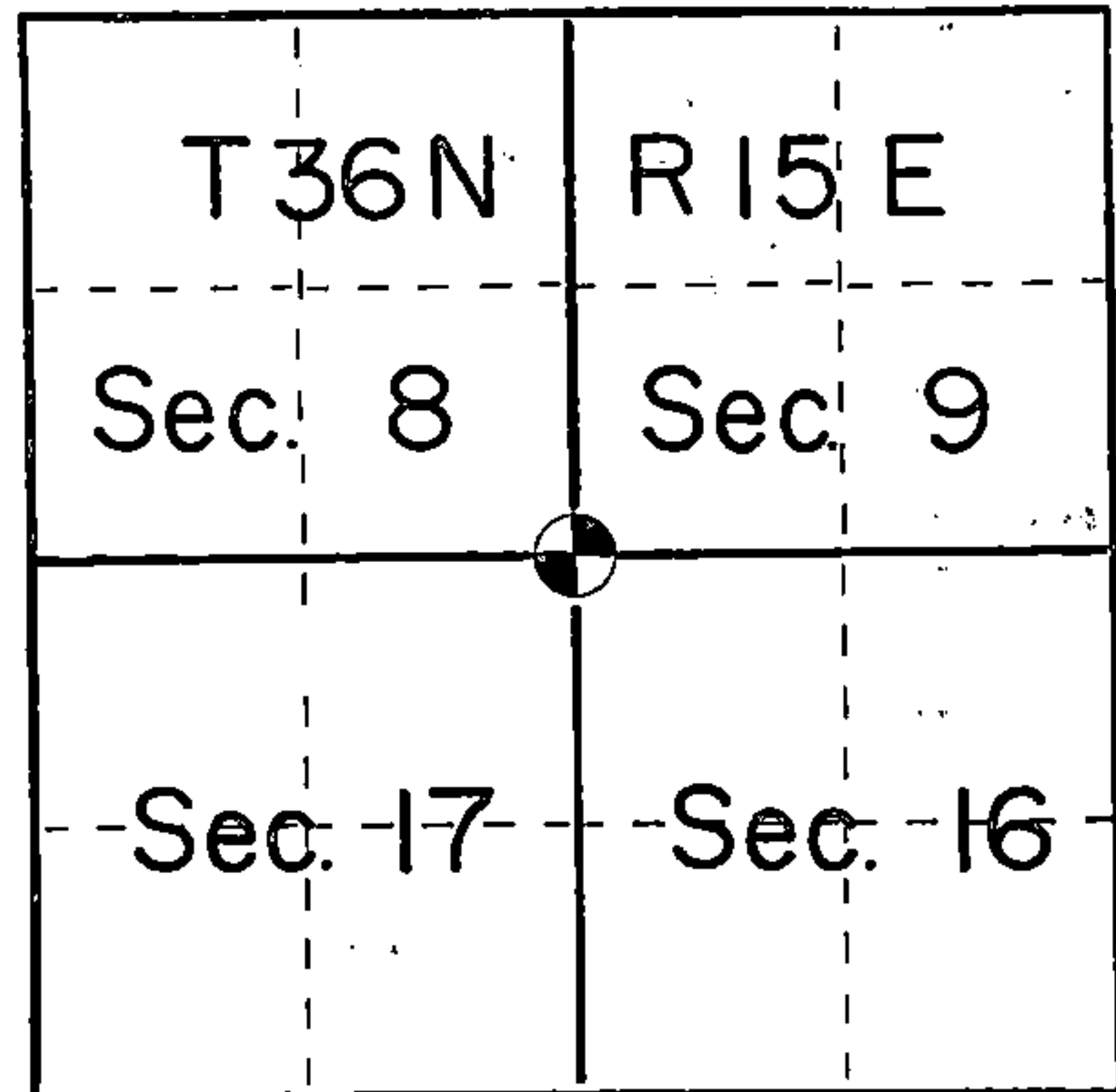
INSTRUCTIONS:

This record shall show the location of the corner and shall include all of the following nine elements (a through i).

- (a) Identify the corner by reference to the U.S. public land survey system.

○ = Corner monument restored.

Section corner to Sections 8-9-17-16,
Township 36 North, Range 15 East,
Forest County, Wisconsin



- (b) Describe any record evidence, monument evidence, occupational evidence, testimonial evidence or any other material evidence you considered, and whether the monument was found or placed.

In 1859 James Mc Bride set a wood post at 80. chains from which the following were:

Birch 12" S34W 60 links

Birch 10" S36E 27 links

Fir 10" N15W 10 links

Fir 8" N30E 15 links

In 1911, J Melendy found the original corner location from the green bearing trees still standing. He set a new wood post with the following ties: 24" Pine stump S29 3/4E 33.00' and a 40" Pine stump S62 1/2W 39.20'. Located both of Melendy's Pine stumps still above ground. I reset this corner from these stumps also being witnessed by a metal tag nailed to a Cedar on north edge of dirt trail.

- (c) In the plan view drawing below, provide reference ties to at least 4 witness monuments, or, if the location is within a municipality, to at least 2 witness monuments. (Witness monuments shall be made of concrete, natural stone, iron or other equally durable material.) Describe witness monuments.

- (d) Show a plan view drawing depicting the relevant monuments and reference ties which is sufficient in detail to enable accurate relocation of the corner monument if the corner monument is disturbed. Indicate north.



Set a 2"x 30" Aluminum monument with cap stamped for corner and accessories set to USFS standards.

REGISTER'S OFFICE }
Forest County, Wis. }

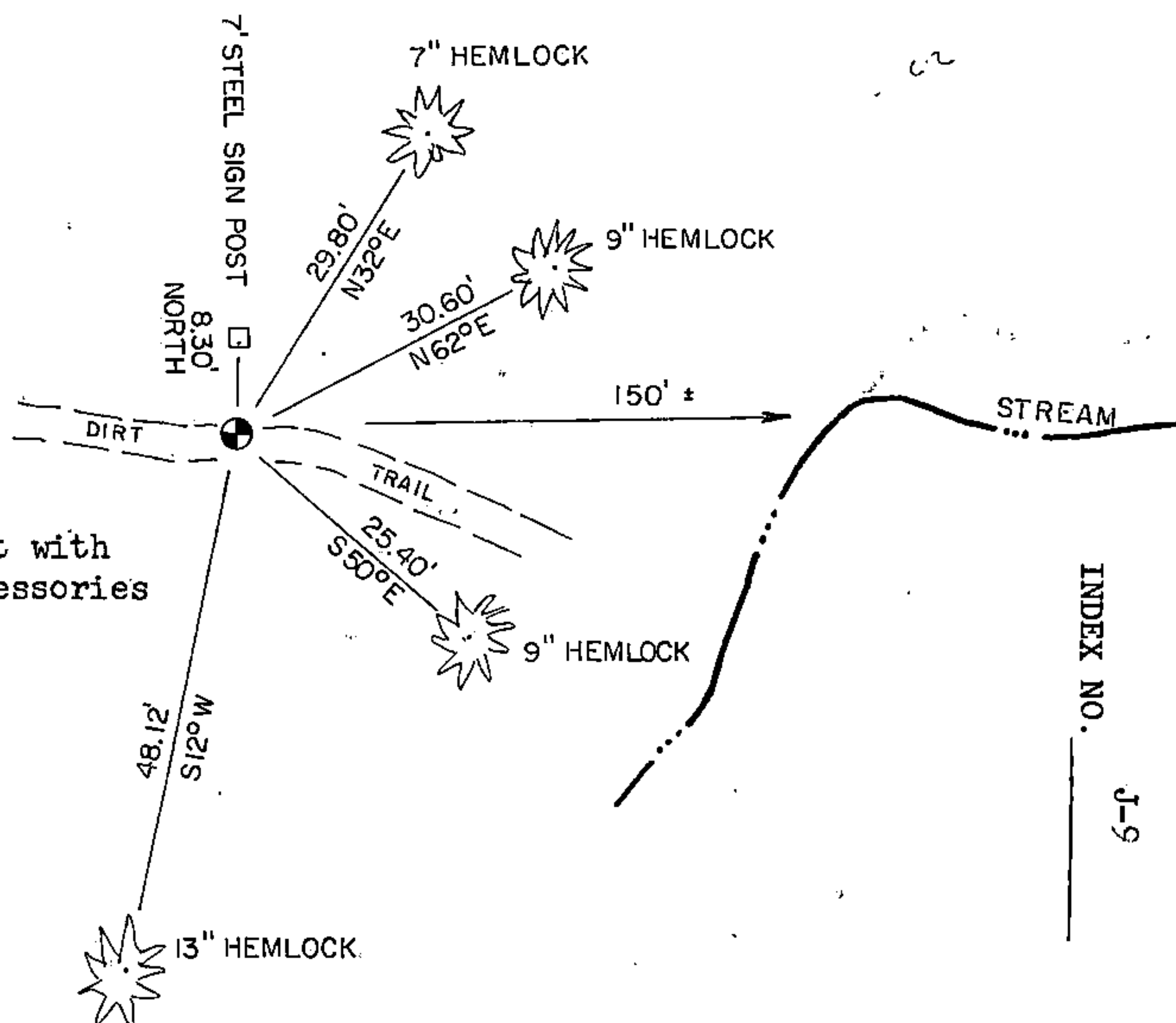
Received for record this 7th day
of August A.D., 1985 at

3:00 o'clock P.M. and recorded

in Vol. CORNER RESTORATIONS

page J-9

Paul Aschabrenner
Register of Deeds



431615080000

INDEX NO.

J-9

- (e) Describe any material discrepancy between the location of the corner as restored or reestablished and the location of that corner as previously restored or reestablished by distance and direction. Show the discrepancy on the plan view drawing under (d), above. Show the distances between the corner as previously restored or reestablished and (1) the corner as restored or reestablished, and (2) to at least 2 of the witness monuments shown on the drawing in (d), above.

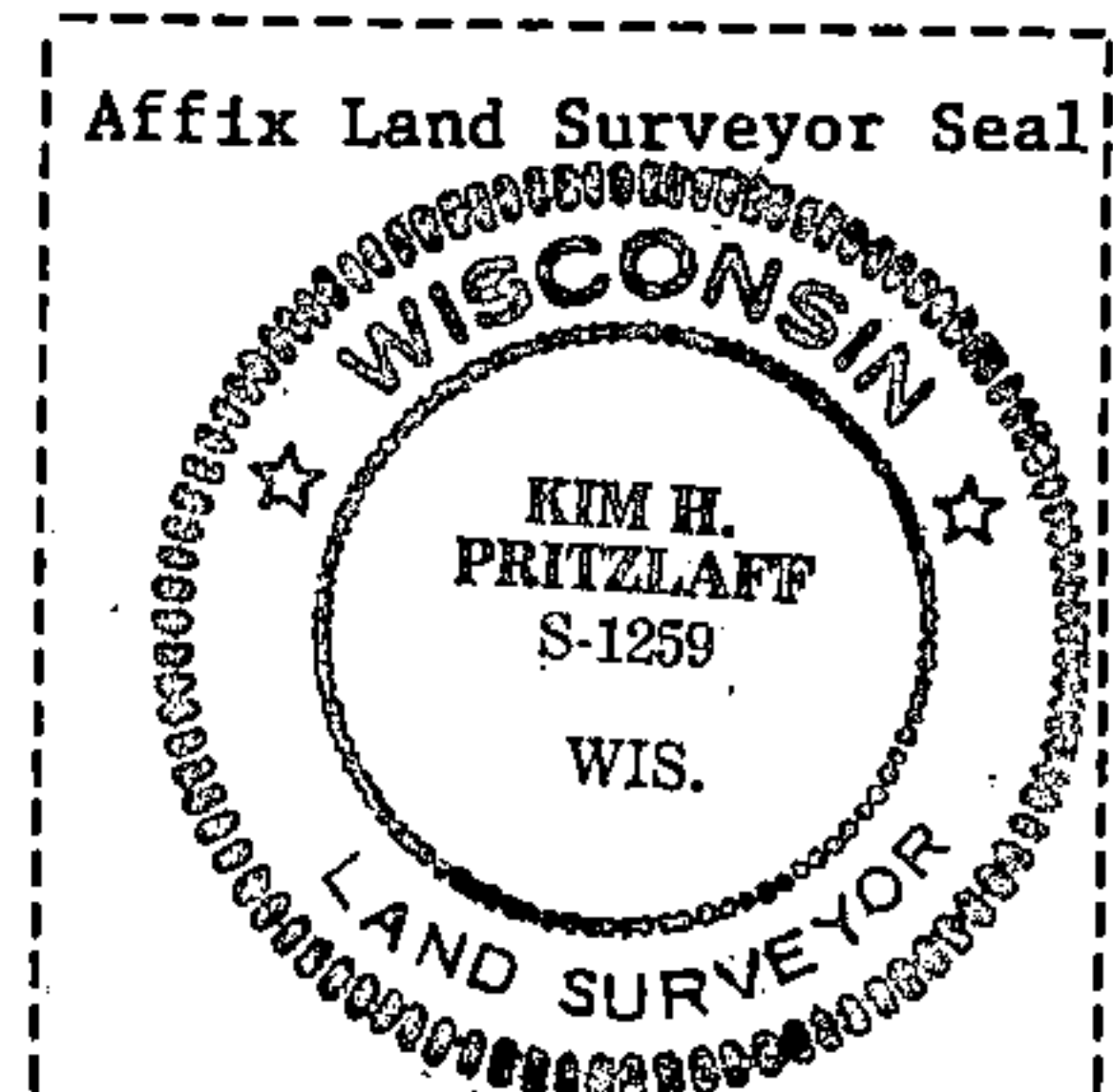
No discrepancy

- (f) Was the corner restored through acceptance of (1) an obliterated evidence location, or, (2) a found perpetuated location?

Found perpetuated location

- (g&h) Was the corner reestablished through lost corner proportionate methods? If so, show the method, including the directions and distances to other public land survey corners used as evidence or used for proportioning in determining the corner location?

No.



- (i) I, Kim H Pritzlaff
(type or print name) certify that the corner location shown on this record was determined by me or under my direction and control and that this U.S. Public Land Survey Monument Record is correct and complete to the best of my knowledge and belief.

Signature

Date

5-8-25