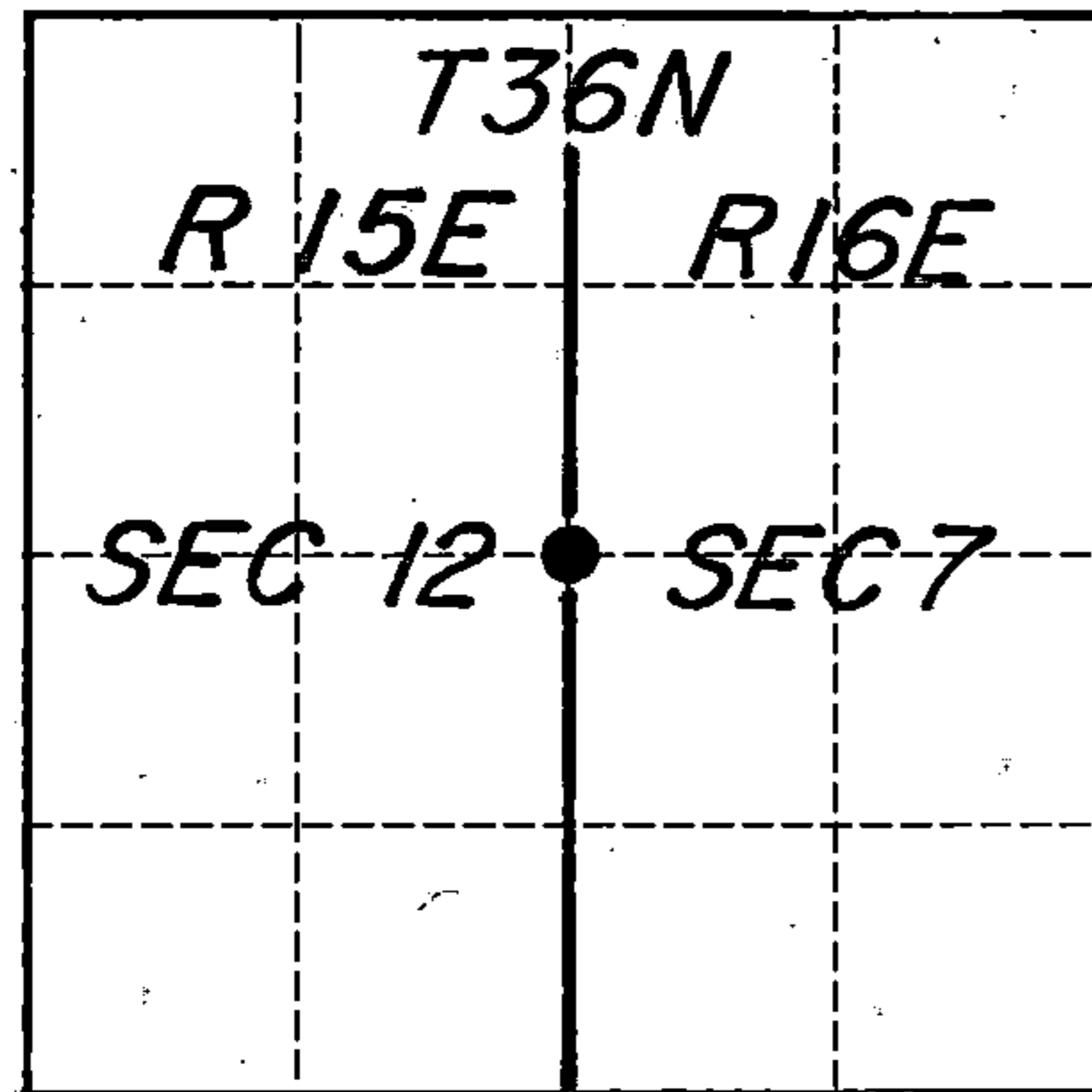


# U. S. PUBLIC LAND SURVEY MONUMENT RECORD

INDEX NO. G-25 <sup>OK</sup> **G-25**

Quarter \_\_\_\_\_ Corner to Section 12 T 36N, R 15E  
(Section/Quarter) 7 " 16



Show distances and bearings if set by proportional measurement.

History of original corner establishment, record evidence, monument evidence, occupational evidence, testimonial evidence or any other material evidence, and what you found and how the monument was set.


In 1857 Artemus Curtis set a wood post at this corner location 4.5 chains north of the swamp and scribed the following trees:

Aspen	12"	S 65°W	25 links
Aspen	12"	N 46°E	30 links

Near this corner location 297 feet north of the swamp, four blazed trees were located in a radius of 13 feet and less. An old metal location tag was found at the foot of a 24" Yellow Birch. Talking with Consolidated Paper Co. Surveyor, Glen Barker and area land owner, surveyor, and logger Mike Tess found out that a wood post was seen at this corner up till 1959 but from then on lost. No ties were found to the blazed trees. I scraped the soil facing the blazes particularly facing a 9" Yellow Birch with a "beaver" blaze of the same type as found at the South quarter corner of Section 12, and found an old post hole running vertical down 18" into the subsoil. The post hole fit the swamp call to the south and the blazed trees. I monumented same. No evidence of the Aspen BTs was found in this heavily logged area.

In the plan view drawing below, provide reference ties to at least 4 witness monuments, or, if the location is within a municipality, to at least 2 witness monuments. (Witness monuments shall be made of concrete, natural stone, iron or other equally durable material, except wood other than bearing trees.) Also, show any material discrepancies between the corner restored or re-established and the location of any other previous corner location or occupation.

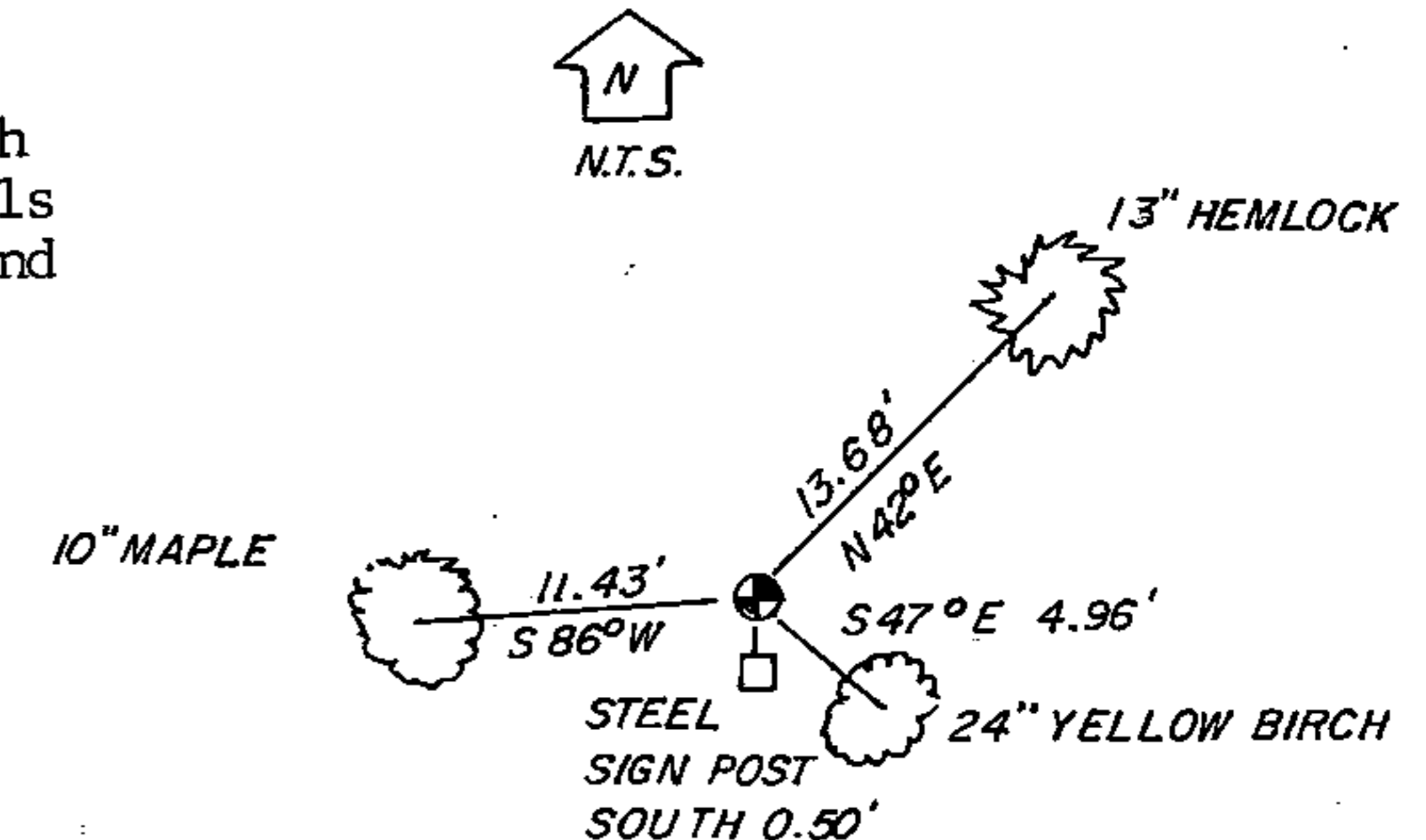
○ = Corner monument restored.



The corner consists of a 2½" x 36" aluminum post with the cap stamped for the corner. Distances are to nails driven into the tree centers which were all blazed and scribed "BT". Bearings are magnetic.

REGISTER'S OFFICE  
Forest County, Wis.  
Received for record this 3RD day  
of JANUARY A.D. 19 92 at  
9:30 o'clock A. M. and recorded  
in Vol. CORNER RESTORATIONS  
page G-25

*Paul Aschenbrenner*  
Register of Deeds



DOCUMENT NUMBER  
**143547**

I, Kim H Pritzlaff, Contractor with USES  
(Type or print name) certify that the corner location shown on this record was determined by me or under my direction and control and that this U.S. Public Land Survey Monument Record is correct and complete to the best of my knowledge and belief.

*Kim H Pritzlaff*  
Signature

11/30/91  
Date

43015122000