

CERTIFIED LAND CORNER RESTORATION

State of Wisconsin

County of Forest

ss.

I, Jean F. Resvick, do hereby certify that on the 15th day of November, 19 73, I found evidence of the southeast section corner of Section 4 Township 36 North, Range 16 East, Fourth Principal Meridian, as described hereon; and that from this evidence I established a new monument and accessories as described hereon to perpetuate the original location of this corner:

Description of original monument and accessories and subsequent restorations:

Surveyed in 1858 by James McBride

80.00 chains north between Sections 9 and 10 set post.

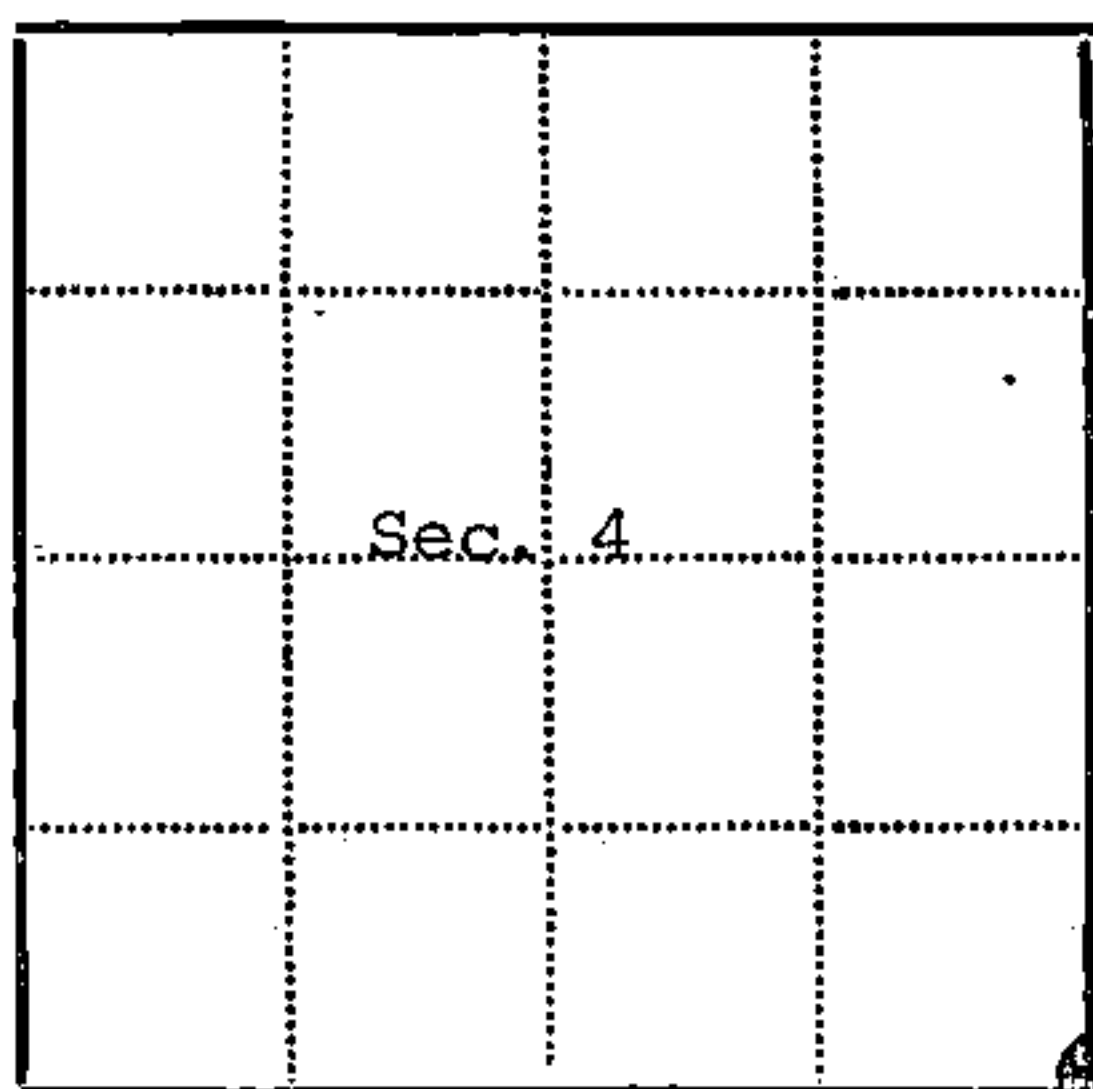

Hemlock 10, N43W, 33 lks	6.00 chs south ent. tamarack swamp bears E & W
Hemlock 12, N20E, 44 lks	8.00 chs south stream, 10 lks wide, runs east
Birch 24, S11E, 48 lks	10.00 chs east ent. swamp bears NE & SW
Hemlock 16, S35W, 24 lks	19.00 chs east stream, 10 lks wide, runs NE
	20.00 chs west ent. tamarack swamp bears NW & SE
	23.50 chs west stream, 8 lks wide runs SE

Description of corner evidence found:

1 1/2 inch iron pipe 3 feet above ground
 Stump remains, N43W, 33 lks
 Stump remains, N20E, 44 lks
 Stump remains, S11E, 48 lks
 Stump remains, S35W, 24 lks
 Natural calls above check
 Maple 14, N50E, 20.55 ft., scribed
 Maple 12, S54W, 34.73 ft., scribed

Description of monument and accessories I established to perpetuate the location of this corner:

Replaced the 1 1/2 inch pipe with a 2 inch inside diameter galvanized pipe, 3 feet long, filled with concrete with a brass cap stamped: T36N, R16E, S3, S4, S9, ~~S10~~, 1975, S-802
 From which the following new blazed and scribed bearing trees bear:
 Hemlock 23 inch diameter N45W, 39.29 feet
 Set a steel sign post northeast of the monument, 0.50 feet



● - Corner monument restored



Resident witnesses.....

Dated at Rhinelanders Wisconsin, this 4 day of April, 19 75.

Signature Jean F. Resvick Title Land Surveyor
 (County Surveyor, Registered Land Surveyor, or other duly authorized official)

Surveyors Registration No. S-802 DOCUMENT NUMBER 107007

Office of Register of Deeds.....County of Forest

I hereby certify that the within instrument was filed in this office for record on the 30th day of April, 19 75, and was filed in Book No. Page No. of County Records.

Signature Eugene Stutzman Title Register of Deeds

Township 36 North, Range 16 East, Section 4, Index No. E-13, Page No.

43616740000

E 13

U. S. PUBLIC LAND SURVEY MONUMENT RECORD

INSTRUCTIONS:

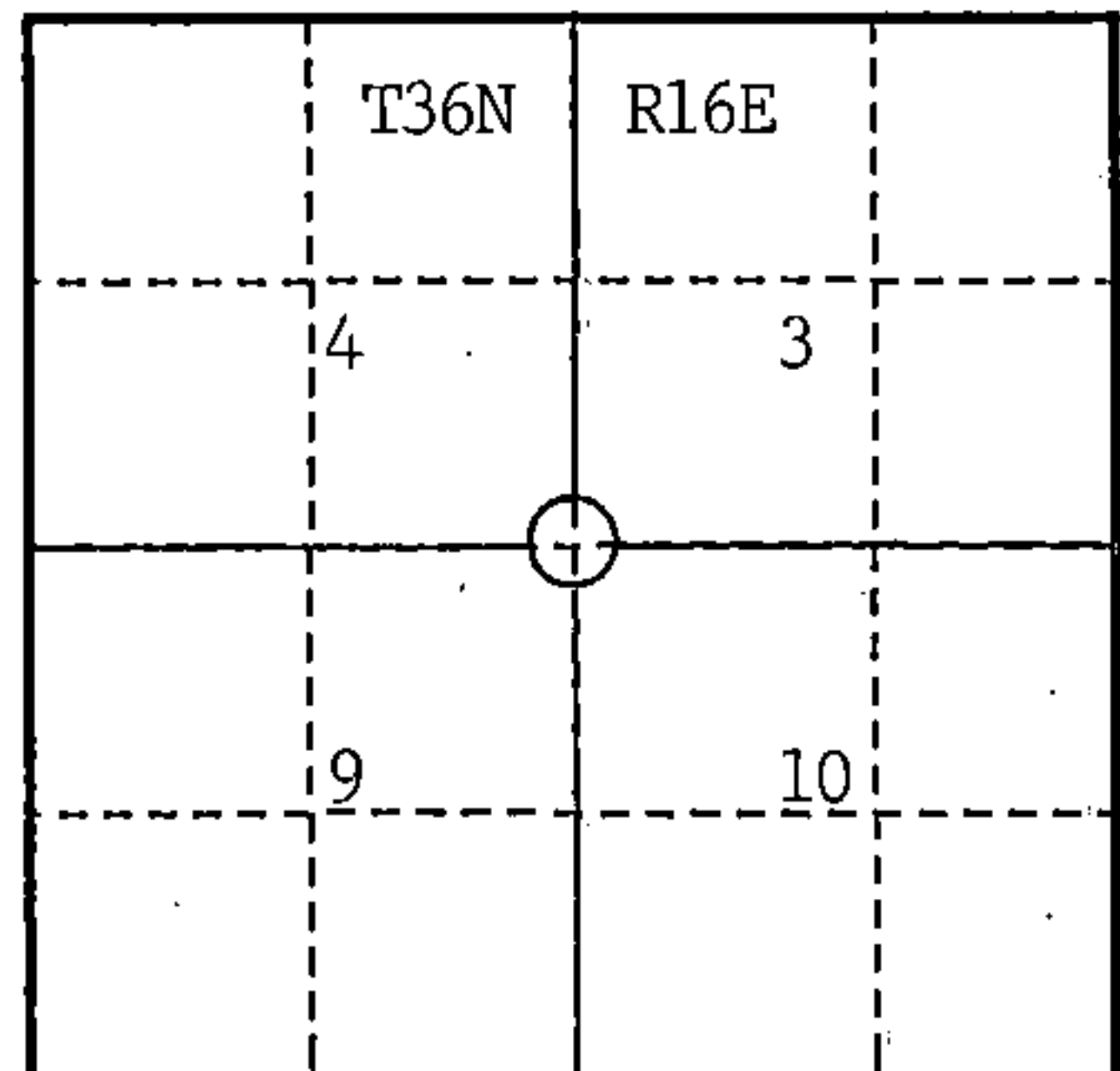
This record shall show the location of the corner and shall include all of the following nine elements (a through i).

- (a) Identify the corner by reference to the U.S. public land survey system.
○ = Corner monument restored.

Corner Common to Sections 3, 4, 9 and 10,
T36N-R16E

Index Number E-13 (T36N-R16E)

Forest County, Wisconsin



- (b) Describe any record evidence, monument evidence, occupational evidence, testimonial evidence or any other material evidence you considered, and whether the monument was found or placed.

1858 - Original post by James McBride, witnessed by 10 Hemlock N43W 33 lks.; 12 Hemlock N20E 44lks.; 16 Hemlock S35W 24 lks.; 24 W. Birch S11E 48 lks.

1930± Goodman Lumber Co. notes show corner monumented with 2" flue pipe.

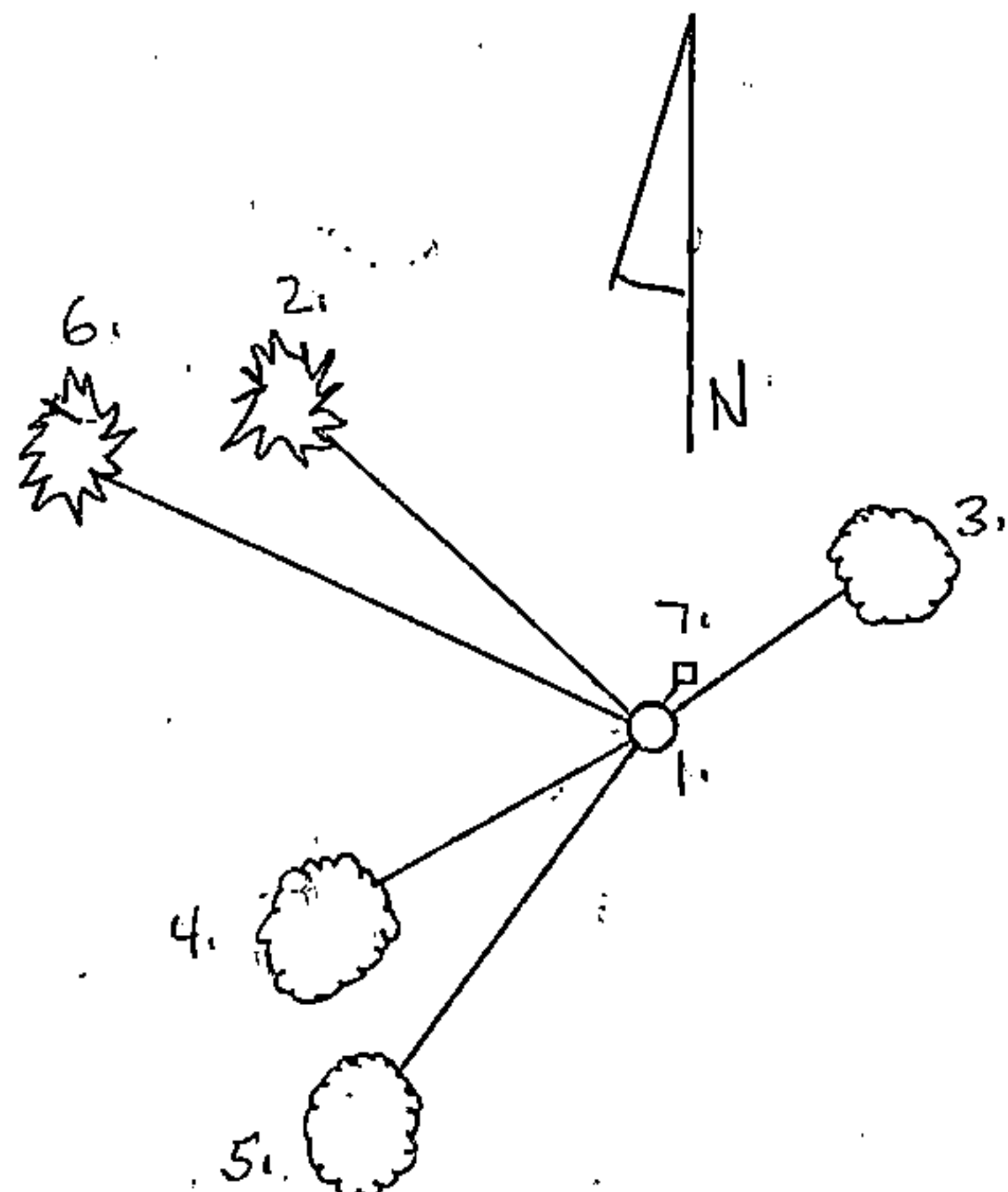
1973 - Iron pipe and OBT stumps recovered by J. Resvick, S-802. Corner position restored with 2" x 36" iron pipe with stamped brass cap witnessed by: Hemlock 23" N45°W 39.29'; Maple 14" N50°E 20.55'; Maple 12" S54°W 34.73'; Steel sign post NE 0.5'. (Forest County Document No. 107007)

1991 - Coleman Engineering Company recovered record monument and references, marked March 2 additional NBTs.

- (c) In the plan view drawing below, provide reference ties to at least 4 witness monuments, or, if the location is within a municipality, to at least 2 witness monuments. (witness monuments shall be made of concrete, natural stone, iron or other equally durable material.)

- (d) Show a plan view drawing depicting the relevant monuments and reference ties which is sufficient in detail to enable accurate relocation of the corner monument if the corner monument is disturbed. Indicate north.

1. 2" Iron pipe with brass cap stamped to identify location
2. Hemlock 23" N45°W 39.29 feet.
3. Maple 14" N50°E 20.55 feet.
4. Maple 12" S54°W 34.73 feet.
5. Maple 6" S42°W 54.79 feet.
6. Hemlock 19" N64°W 49.94 feet.
7. Steel sign post Northeast 0.5 foot.



REGISTER'S OFFICE
Forest County, Wis.

Received for record this 8th day
of October A.D. 1991 at
2:00 o'clock P.M. and recorded
in Vol. Corra Restorations
page E-13

Paul H. Schenck
Register of Deeds

43616040000

E-13

- (e) Describe any material discrepancy between the location of the corner as restored or reestablished and the location of that corner as previously restored or reestablished by distance and direction. Show the discrepancy on the plan view drawing under (d), above. Show the distances between the corner as previously restored or reestablished and (1) the corner as restored or reestablished, and (2) to at least 2 of the witness monuments shown on the drawing in (d), above.

Accepted found monument as true corner.

- (f) Was the corner restored through acceptance of (1) an obliterated evidence location, or, (2) a found perpetuated location?

(2) Found perpetuated location.

- (g & h) Was the corner reestablished through lost corner proportionate methods? If so, show the method, including the directions and distances to other public land survey corners used as evidence or used for proportioning in determining the corner location?

No.

Charles F. Clark, RLS 1767
COLEMAN ENGINEERING COMPANY

- (1) I, Charles F. Clark
(type or print name) certify that the corner location shown on this record was determined by me or under my direction and control and that this U.S. Public Land Survey Monument Record is correct and complete to the best of my knowledge and belief.

Signature

August 22, 1991

Date

CERTIFICATE READY FOR FILING:

Darrell E. Richards
Acting District Ranger

