

CERTIFIED LAND CORNER RESTORATION

State of Wisconsin

County of Forest

ss.

I, Jean F. Resvick, do hereby certify that on the 19th day of July, 1968, I found evidence of the West Quarter corner of Section 12 Township 36 North, Range 16 East, Fourth Principal Meridian, as described hereon; and that from this evidence I established a new monument and accessories as described hereon to perpetuate the original location of this corner:

Description of original monument and accessories and subsequent restorations:

Surveyed in 1858 by James McBride.
40.00 chains North between Sections 11 and 12
Set wood post from which:
Hemlock, 24 in., bears S. 81° E., 12 Lks.
Hemlock, 24 in., bears N. 66° W., 32 Lks.
6.50 chains North, a stream, 4 Lks. wide, runs SW
7.50 chains South, a stream, 5 Lks. wide, runs NE

Description of corner evidence found:

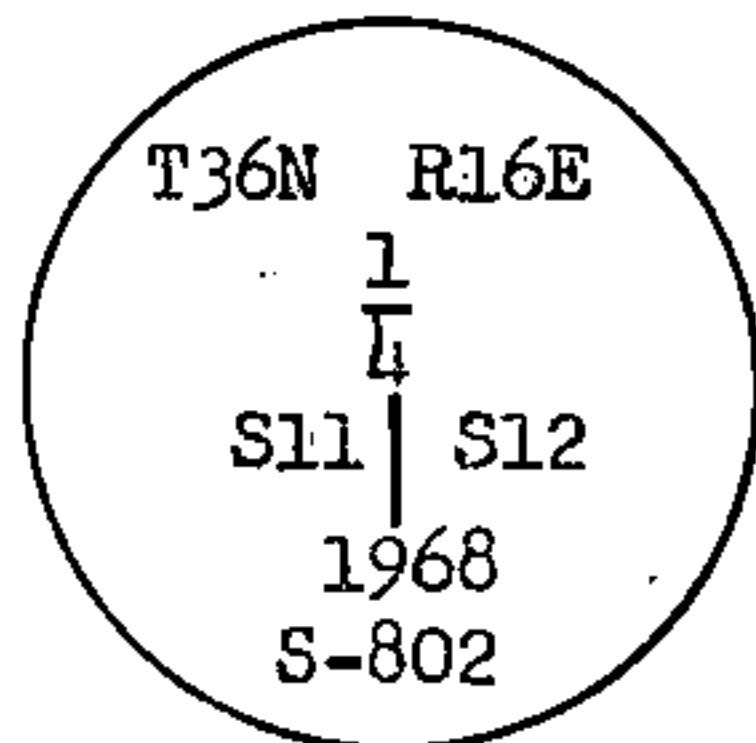
Iron pipe driven in the ground and a wood post alongside, from which a Hemlock stump bears N. 66° W., 21.1 ft.
The stream calls agree with the recorded distances.

Description of monument and accessories I established to perpetuate the original location of this corner:

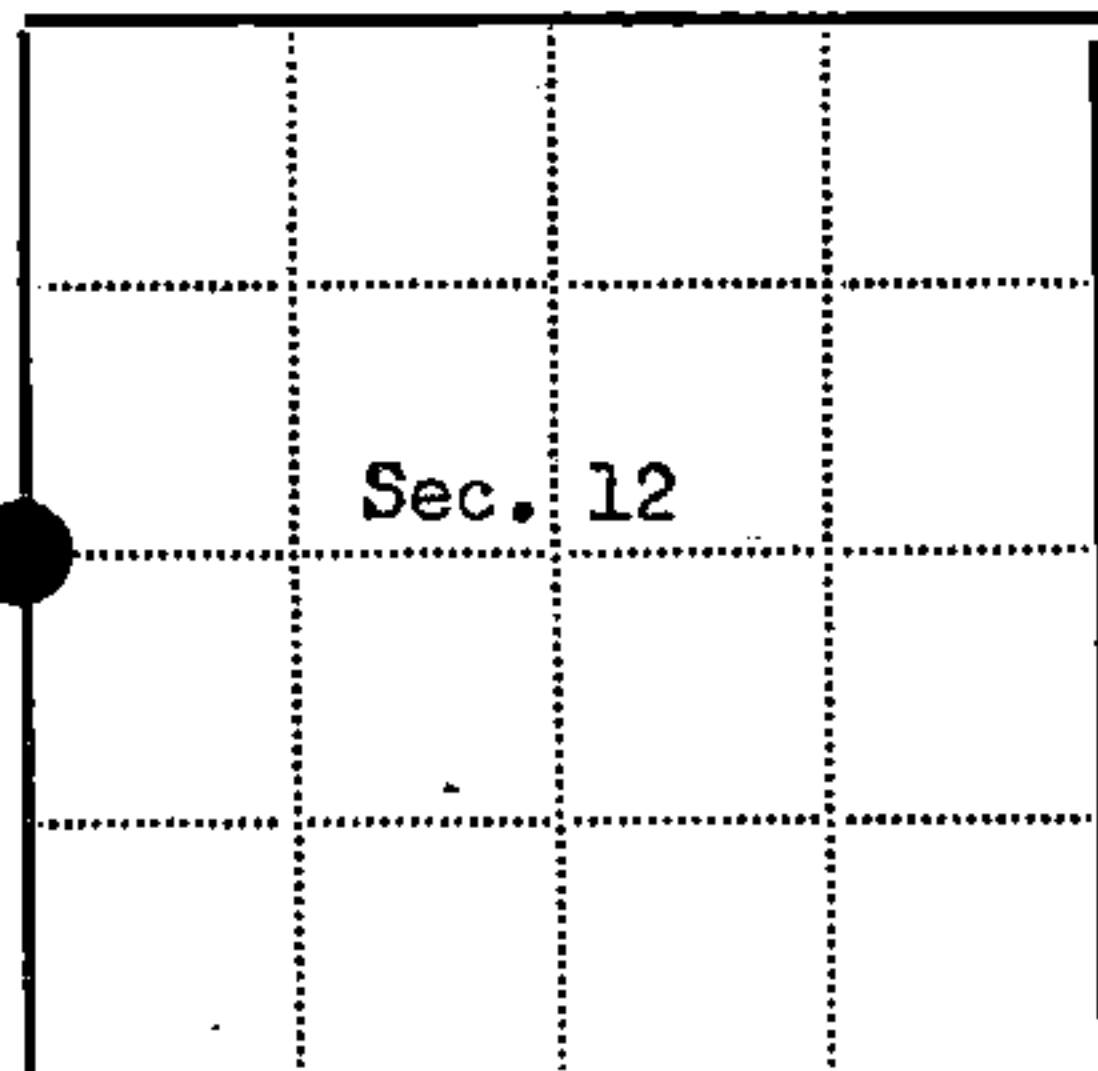
I replaced iron pipe and post with a 2 inch inside diameter galvanized wrought iron pipe, 5 ft. long, flanged at the bottom, filled with concrete with brass cap marked:

from which the following new blazed and scribed bearing trees bear:

Spruce, 7 in. dia., bears N. 34° W., 21.40 ft. or 32.42 Lks.
Aspen, 6 in. dia., bears S. 22° E., 30.87 ft. or 46.77 Lks.
4 x 4 Cedar post, bears SE, 2.2 ft. or 3.33 Lks.



43616112000



● = Corner monument restored

□ =


Resident witnesses.....

Dated at Rhineland19 68Signature Jean F. Resvick

(County Surveyor, Registered Land Surveyor, or other duly authorized official)

Surveyors Registration No. S-802DOCUMENT NO. 95887Office of Register of Deeds.....County of Forest

I hereby certify that the within instrument was filed in this office for record on the 31st day of January, 1969, and was filed in Book No. I Page No. G-21 of County Records.

Signature Eugene Stetson Title Register of DeedsTownship 36 North, Range 16 East, Section 12, Index No. G-21, Page No. 1

142944

U. S. PUBLIC LAND SURVEY MONUMENT RECORD

INSTRUCTIONS:

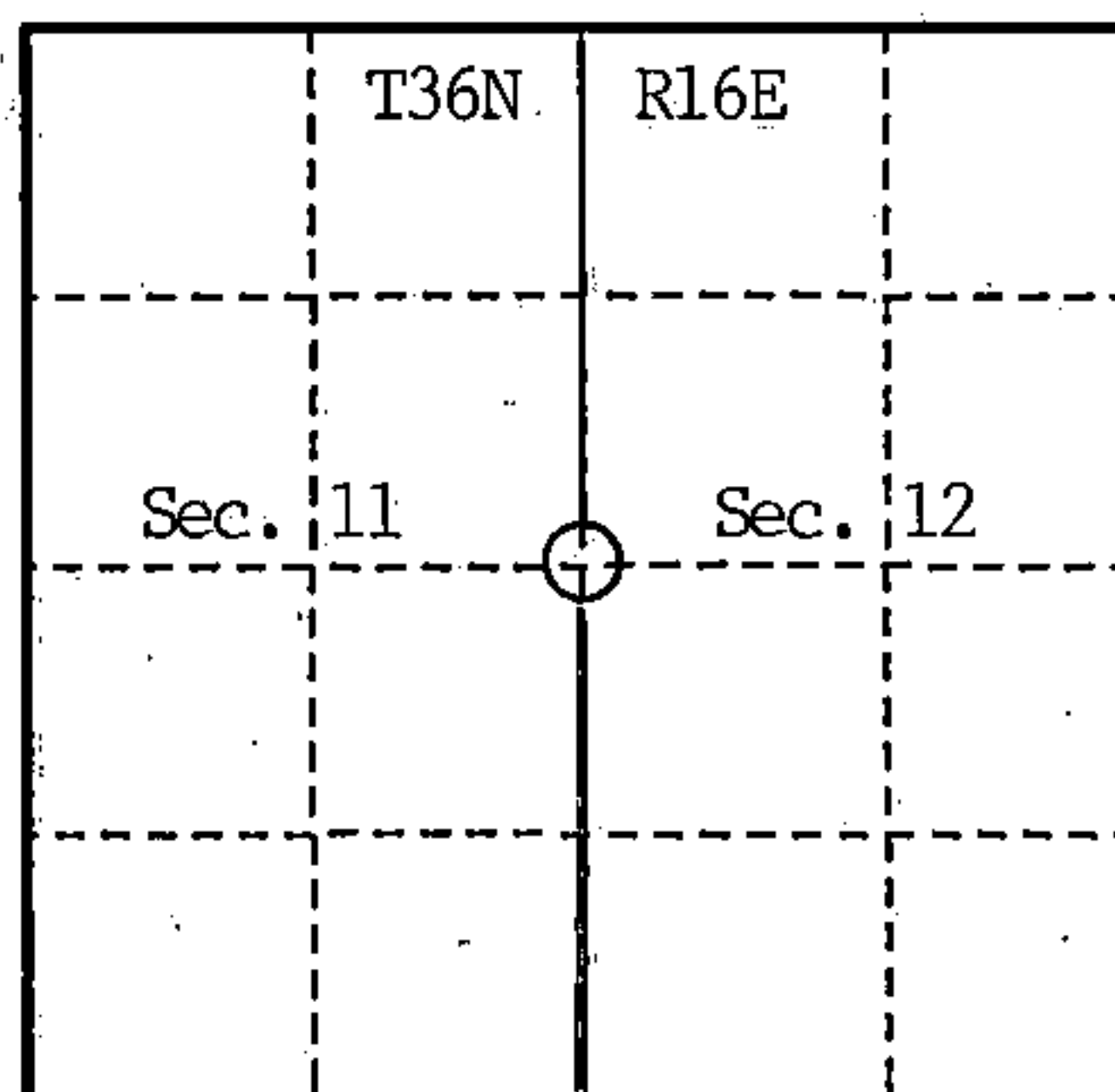
This record shall show the location of the corner and shall include all of the following nine elements (a through i).

- (a) Identify the corner by reference to the U.S. public land survey system.
 O = Corner monument restored.

Quarter Corner common to Sections 11 and 12,
 T36N-R16E

Index Number G-21 (T36N-R16E)

Forest County, Wisconsin



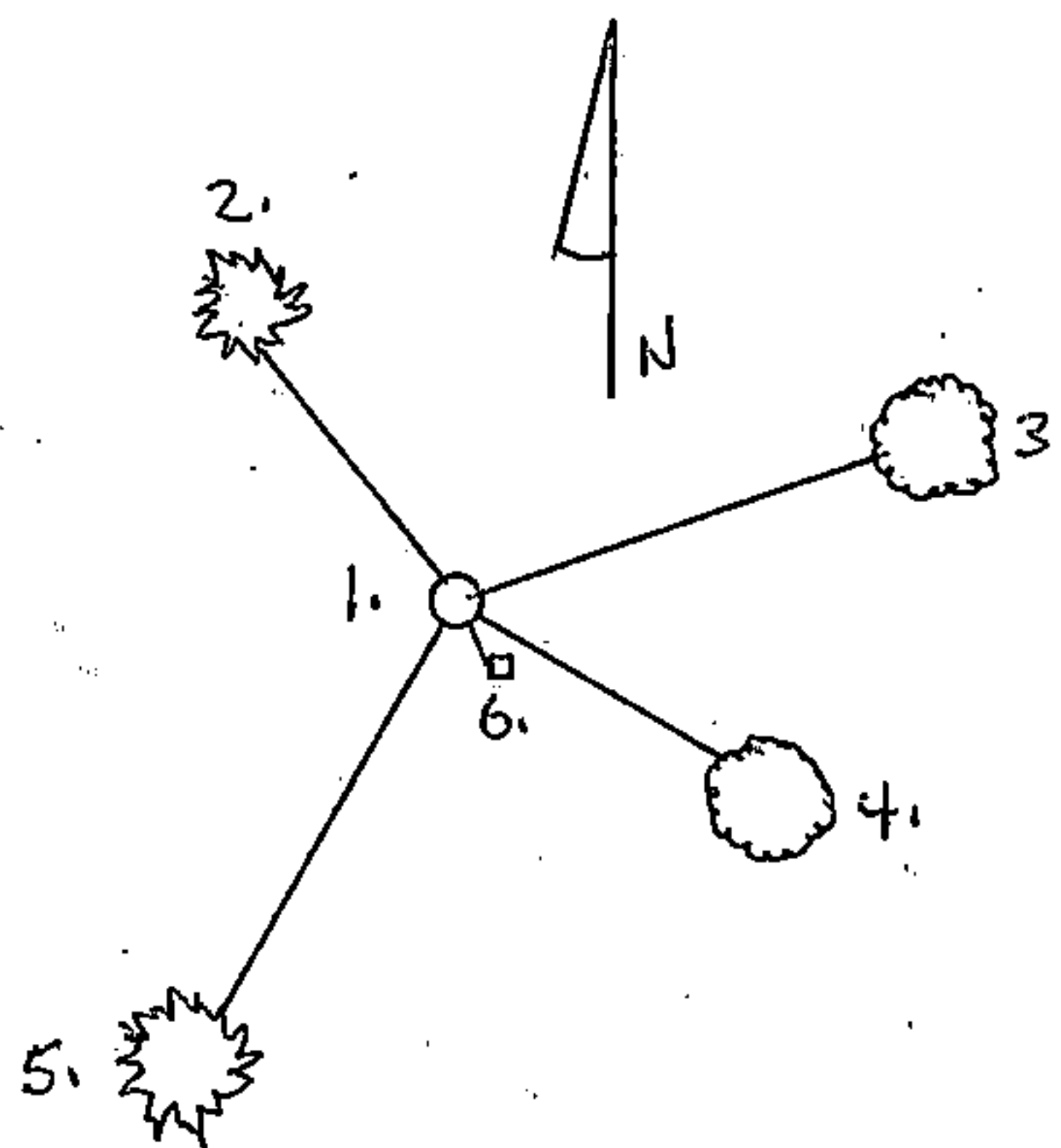
- (b) Describe any record evidence, monument evidence, occupational evidence, testimonial evidence or any other material evidence you considered, and whether the monument was found or placed.

- 1858 - Original post set by James McBride, witnessed by 24 Hemlock S81E 12 lks.;
 24 Hemlock N66W 32 lks.
- 1928 - Goodman Lumber Co. notes show corner restored with flue pipe from existing
 NW Hemlock BT.
- 1968 - Iron pipe and post recovered by J. Resvick, S-802; Hemlock BT stump in place
 N66°W 21.1'. Additional references were established: Spruce 7" N34°W 21.40';
 Aspen 6" S22°E 30.87'; 4x4" Cedar post Southeast 2.2'. (Forest Co. Document #95887)
- 1991 - Coleman Engineering Company recovered 2" iron pipe with stamped brass cap set
 Feb. by J. Resvick and Spruce NBT. Established additional corner references.

- (c) In the plan view drawing below, provide reference ties to at least 4 witness monuments, or, if the location is within a municipality, to at least 2 witness monuments. (witness monuments shall be made of concrete, natural stone, iron or other equally durable material.)

- (d) Show a plan view drawing depicting the relevant monuments and reference ties which is sufficient in detail to enable accurate relocation of the corner monument if the corner monument is disturbed. Indicate north.

1. 2" Iron pipe with position stamped on brass cap.
2. Spruce 12" N35°W 21.46 feet.
3. Aspen 8" N67°E 33.01 feet.
4. Sugar 4" S65°E 21.15 feet.
5. Balsam 8" S25°W 46.78 feet.
6. Steel sign post Southeast 2.70 feet.



REGISTER'S OFFICE }
 Forest County, Wis. }

Received for record this 8th day
 of October, A.D., 1991 at
2:00 o'clock P.M. and recorded
 in Vol. Corner Restoration
 page G-21

Paul Aschenbrenner
 Register of Deeds

43616112000

G-21

G-21

- (e) Describe any material discrepancy between the location of the corner as restored or reestablished and the location of that corner as previously restored or reestablished by distance and direction. Show the discrepancy on the plan view drawing under (d), above. Show the distances between the corner as previously restored or reestablished and (1) the corner as restored or reestablished, and (2) to at least 2 of the witness monuments shown on the drawing in (d), above.

Accepted found monument as true corner.

- (f) Was the corner restored through acceptance of (1) an obliterated evidence location, or, (2) a found perpetuated location?

(2) Found perpetuated location.

- (g & h) Was the corner reestablished through lost corner proportionate methods? If so, show the method, including the directions and distances to other public land survey corners used as evidence or used for proportioning in determining the corner location?

No.

Charles F. Clark RLS 1767
COLEMAN ENGINEERING COMPANY

- (1) I, Charles F. Clark
(type or print name) certify that the corner location shown on this record was determined by me or under my direction and control and that this U.S. Public Land Survey Monument Record is correct and complete to the best of my knowledge and belief.

Signature

August 23, 1991

Date

CERTIFICATE READY FOR FILING:

Darrell E. Richards
Acting District Ranger

