

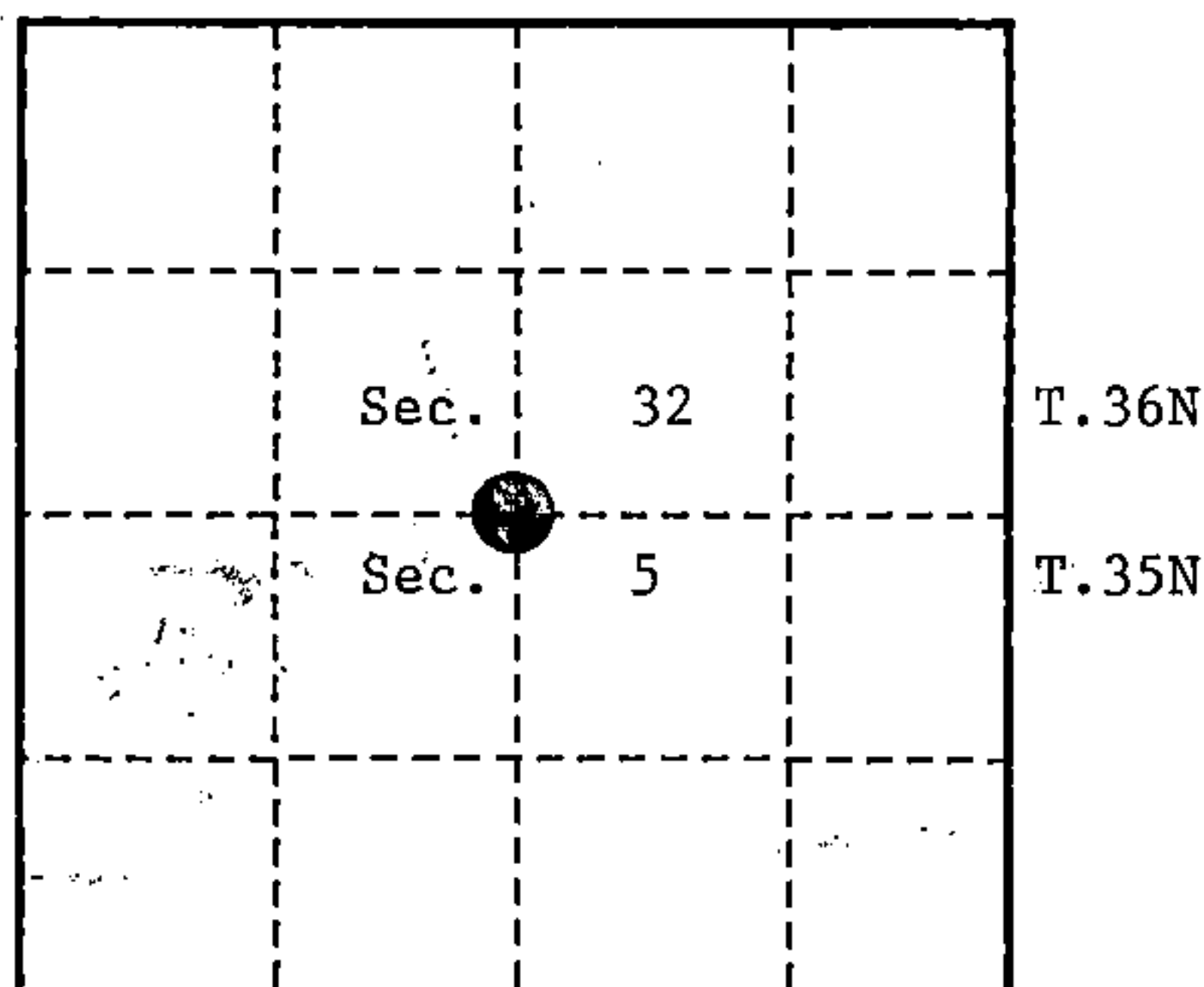
U. S. PUBLIC LAND SURVEY MONUMENT RECORD

INSTRUCTIONS:

This record shall show the location of the corner and shall include all of the following nine elements (a through i).

- (a) Identify the corner by reference to the U.S. public land survey system.
 O = Corner monument restored.

Quarter Corner Common to Sections 32 and 5,
 T.35N.-36N., R.16E., Forest County, Wisconsin.



- (b) Describe any record evidence, monument evidence, occupational evidence, testimonial evidence or any other material evidence you considered, and whether the monument was found or placed.

In 1857, Artemas Curtis set a wood post and the following bearing trees; Tamarack, 16", N.58°W., 25 links (16.50 feet), Spruce, 5", S.34°E., 19 links (12.54 feet) East 29.55 chains, stream 10 links wide, runs East-Northeast. East 29.10 chains stream 10 links wide, runs Southeast. West 10.00 chains stream 10 links wide runs Northeast.

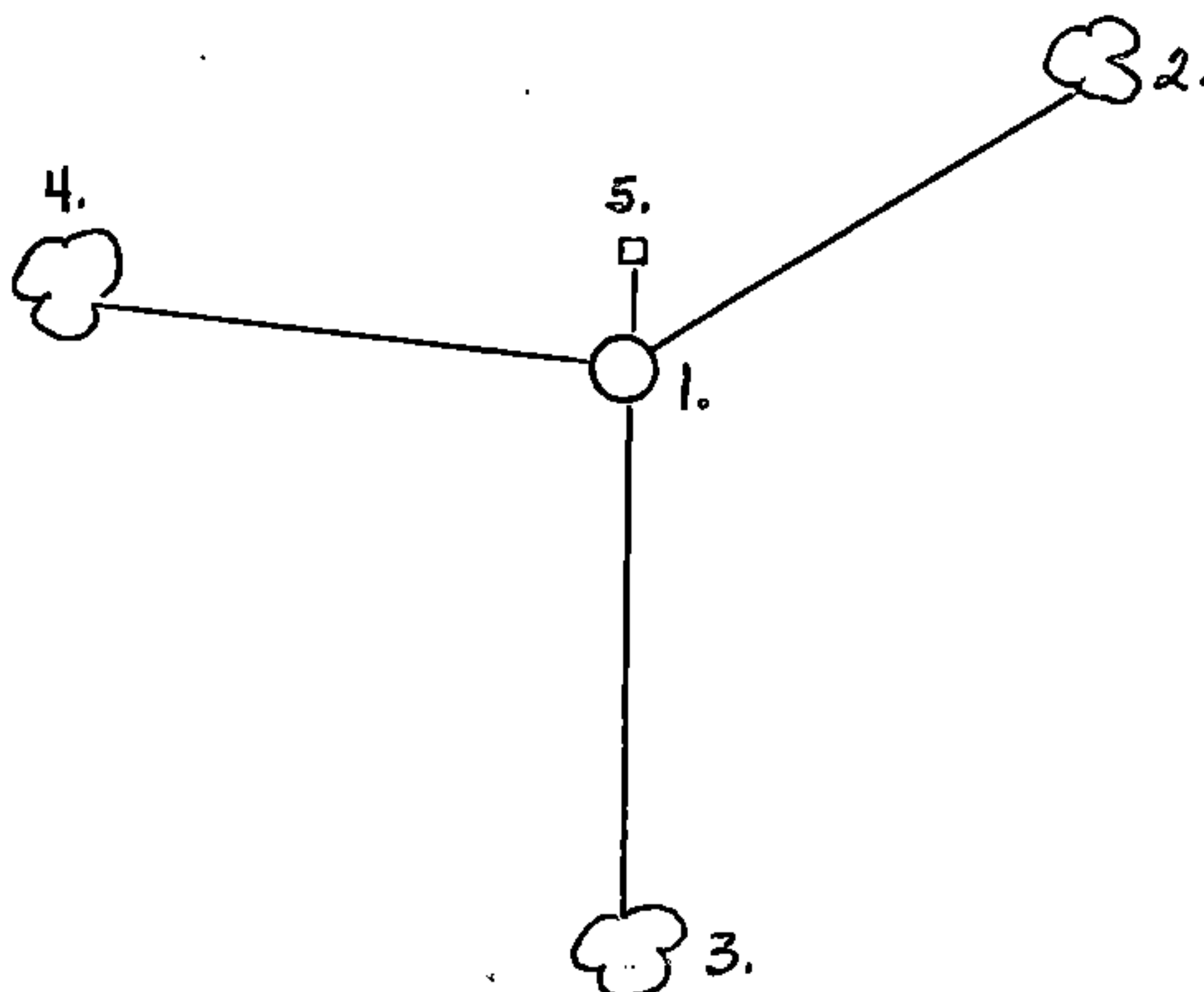
On July 27, 1993, Alan D. Harrison (RLS) restored the corner position at proportionate distance and on line between the Southwest and South east Section Corners of Section 32.

No corner evidence was recovered.

- (c) In the plan view drawing below, provide reference ties to at least 4 witness monuments, or, if the location is within a municipality, to at least 2 witness monuments. (witness monuments shall be made of concrete, natural stone, iron or other equally durable material.)

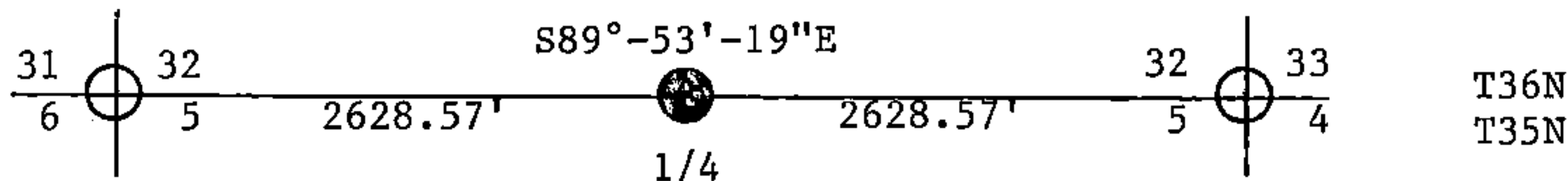
- (d) Show a plan view drawing depicting the relevant monuments and reference ties which is sufficient in detail to enable accurate relocation of the corner monument if the corner monument is disturbed. Indicate north.

1. 2½"x60" Aluminum monument with tablet stamped to identify the corner.
2. Spruce, 4", N.50°E., 10.88 feet.
3. Spruce, 5", S.02°E., 7.49 feet.
4. Spruce, 6", N.85°W., 8.64 feet.
5. Steel Sign Post, North, 1.22 feet.

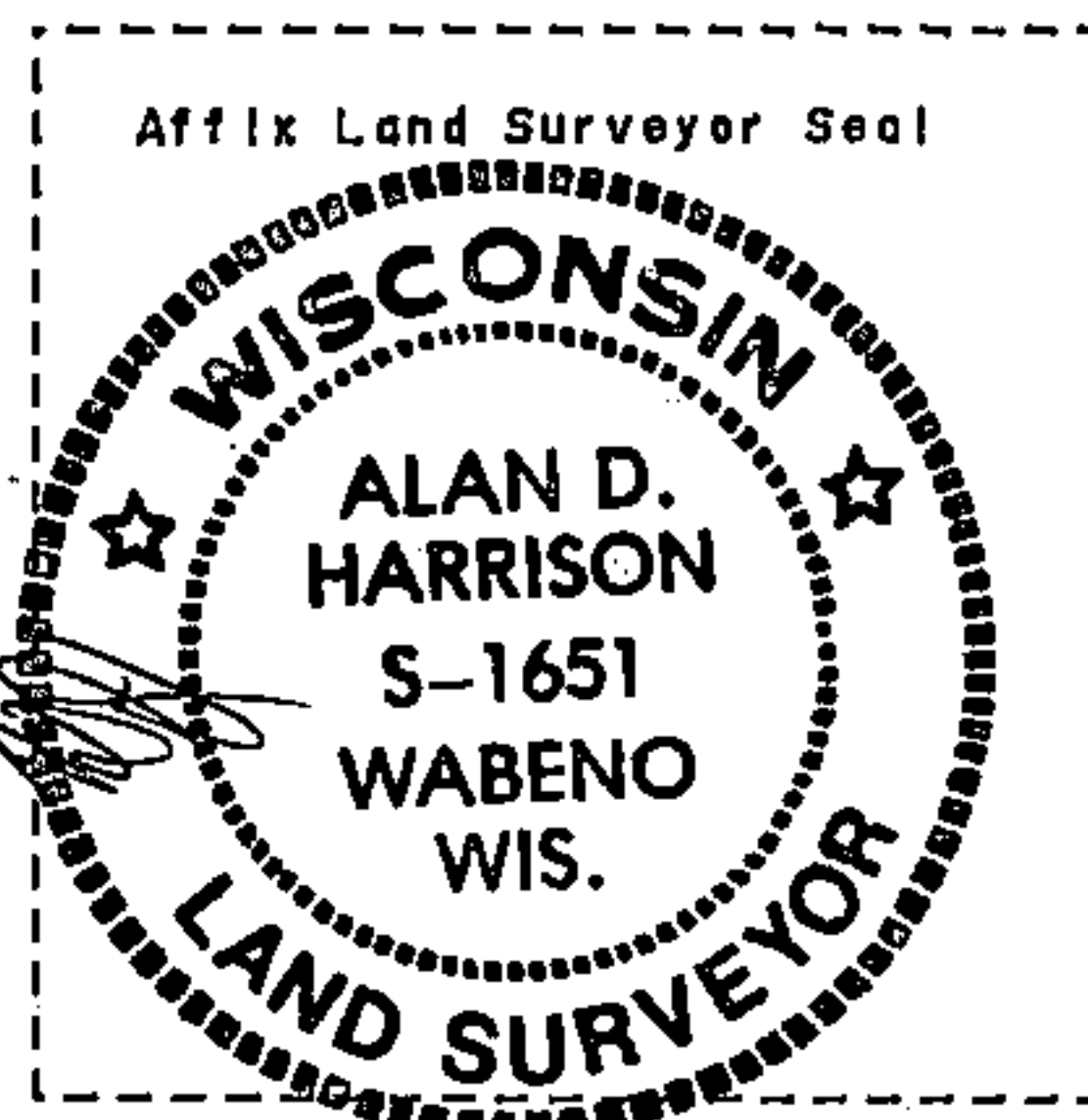


43616320020

- (e) Describe any material discrepancy between the location of the corner as restored or reestablished and the location of that corner as previously restored or reestablished by distance and direction. Show the discrepancy on the plan view drawing under (d), above. Show the distances between the corner as previously restored or reestablished and (1) the corner as restored or reestablished, and (2) to at least 2 of the witness monuments shown on the drawing in (d), above.
- None
- (f) Was the corner restored through acceptance of (1) an obliterated evidence location, or, (2) a found perpetuated location ?
- No
- (g & h) Was the corner reestablished through lost corner proportionate methods? If so, show the method, including the directions and distances to other public land survey corners used as evidence or used for proportioning in determining the corner location?
- Yes



REGISTER'S OFFICE
Forest County, Wis.
Received for record this 15th day
of September, A.D., 1994 at
1:00 o'clock P.M. and recorded
in Vol. Corner Restorations
page 2-7
Just Chittie, Deputy
Register of Deeds



(1) I, Alan D. Harrison
(type or print name) certify that the corner location shown
on this record was determined by me or under my direction and
control and that this U.S. Public Land Survey Monument Record is
correct and complete to the best of my knowledge and belief.

Alan D. Harrison

Signature

8/17/94

Date

CERTIFICATE READY FOR FILING:

Sue Vap
District Ranger