

CERTIFIED LAND CORNER RESTORATION

State of Wisconsin

County of Forest

ss.

I Jean F. Resvick, do hereby certify that on the 23rd day of May, 1969, I found evidence of the Southwest Section corner of Section 34 Township 37 North, Range 12 East, Fourth Principal Meridian, as described hereon; and that from this evidence I established a new monument and accessories as described hereon to perpetuate the ~~original~~ location of this corner:

Description of original monument and accessories and subsequent restorations:

Surveyed in 1858 by Alfred Millard. 80 chains West between Section 3 and 34, set wood post.

Yellow Birch 9, N32W, 4 lks.

Cedar 10, N78E, 15 lks.

Cedar 10, S75W, 21 lks.

8.00 chains West leave swamp

32.00 chains East stream 80 lks. wide runs SW.

Description of corner evidence found:

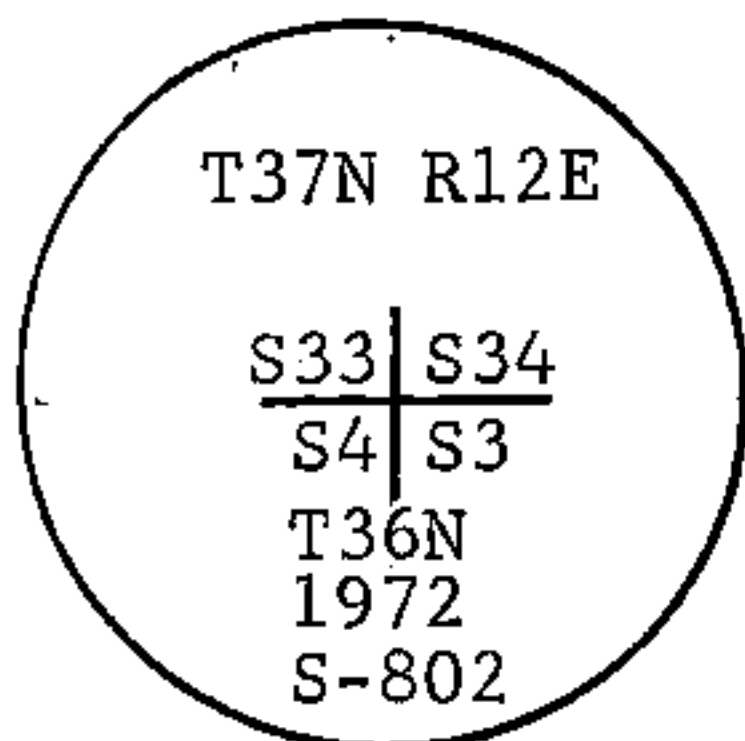
4x4 scribed cedar post. Fallen spruce 10" diameter at butt scribed bears N23W, 22 lks. Balsam stump, 12" diameter scribed, bears S29W, 10 lks.

32.00 chains east to river

8.00 chains west to edge of swamp

Description of monument and accessories I established to perpetuate the ~~original~~ location of this corner:

I accept this to be the best available evidence of this corner and on September 9, 1972 the 4x4 scribed post was replaced with a 2 inch inside diameter, galvanized iron pipe 5 feet long, filled with concrete, with brass cap stamped.




From which the following new blazed and scribed bearing trees bear:

Cedar 8, N32E, 20.22 feet

Cedar 5, S60E, 32.72 feet

Cedar 7, S47W, 29.97 feet

Set iron sign post 1 foot NE of monument



Resident witnesses.....

Dated at Rhinelander

Wisconsin, this 23rd day of May

19 72.

Signature Jean F. Resvick

Title Land Surveyor

(County Surveyor, Registered Land Surveyor, or other duly authorized official)

Surveyors Registration No. S-802

Office of Register of Deeds County of Forest

I hereby certify that the within instrument was filed in this office for record on the 18th day of October 9:30 AM 19 72, and was filed in Book No. I Page No. Z-13 of County Records.

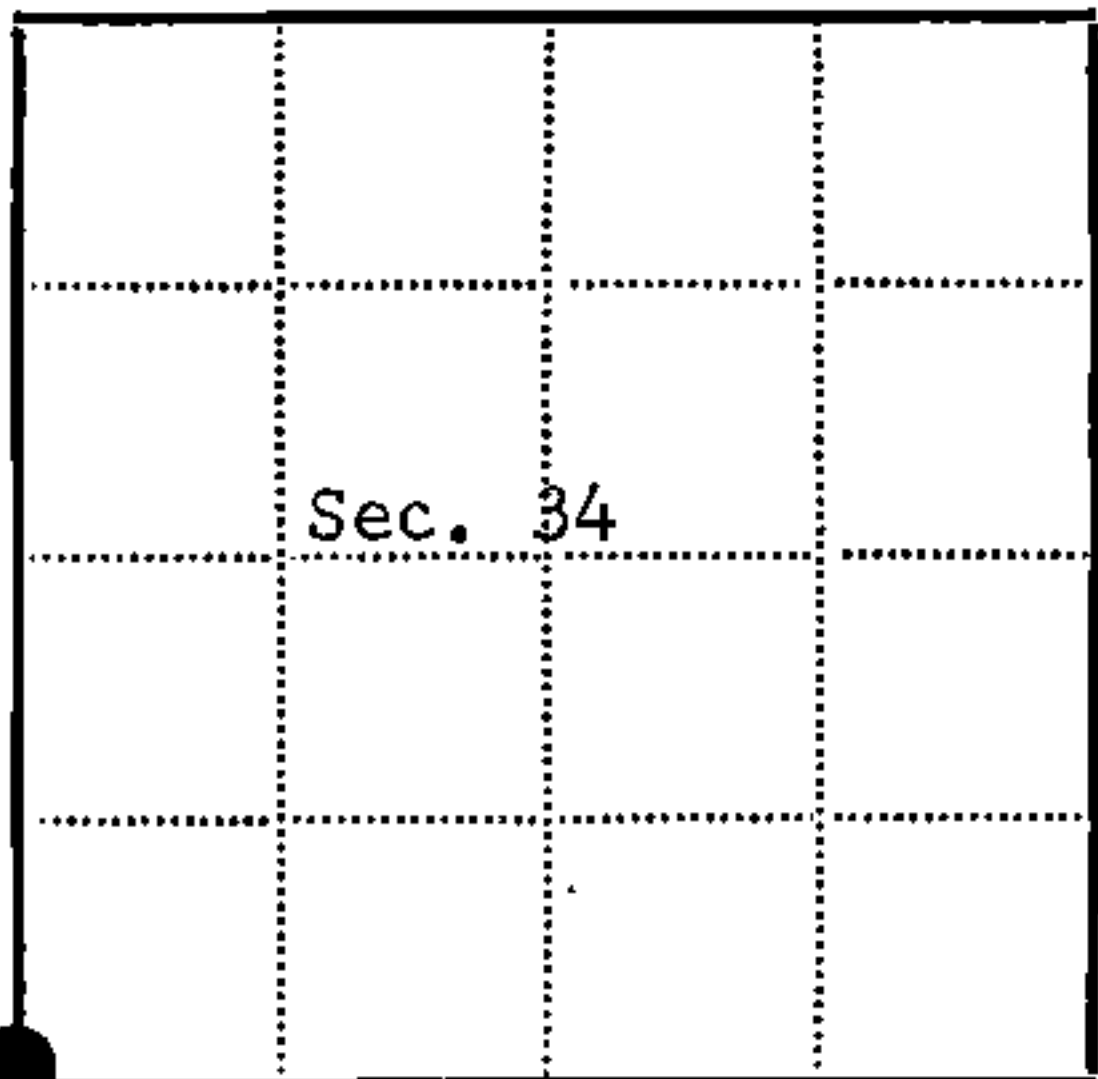
Signature Eugene Staszewski Title Register of Deeds

Township 37 North, Range 12 East, Section 24, Index No. Z-13, Page No. 43712 330000

DOCUMENT NUMBER

102397

213



● = Corner monument restored

□ =