

U. S. PUBLIC LAND SURVEY MONUMENT RECORD

INSTRUCTIONS:

This record shall show the location of the corner and shall include all of the following nine elements (a through i).

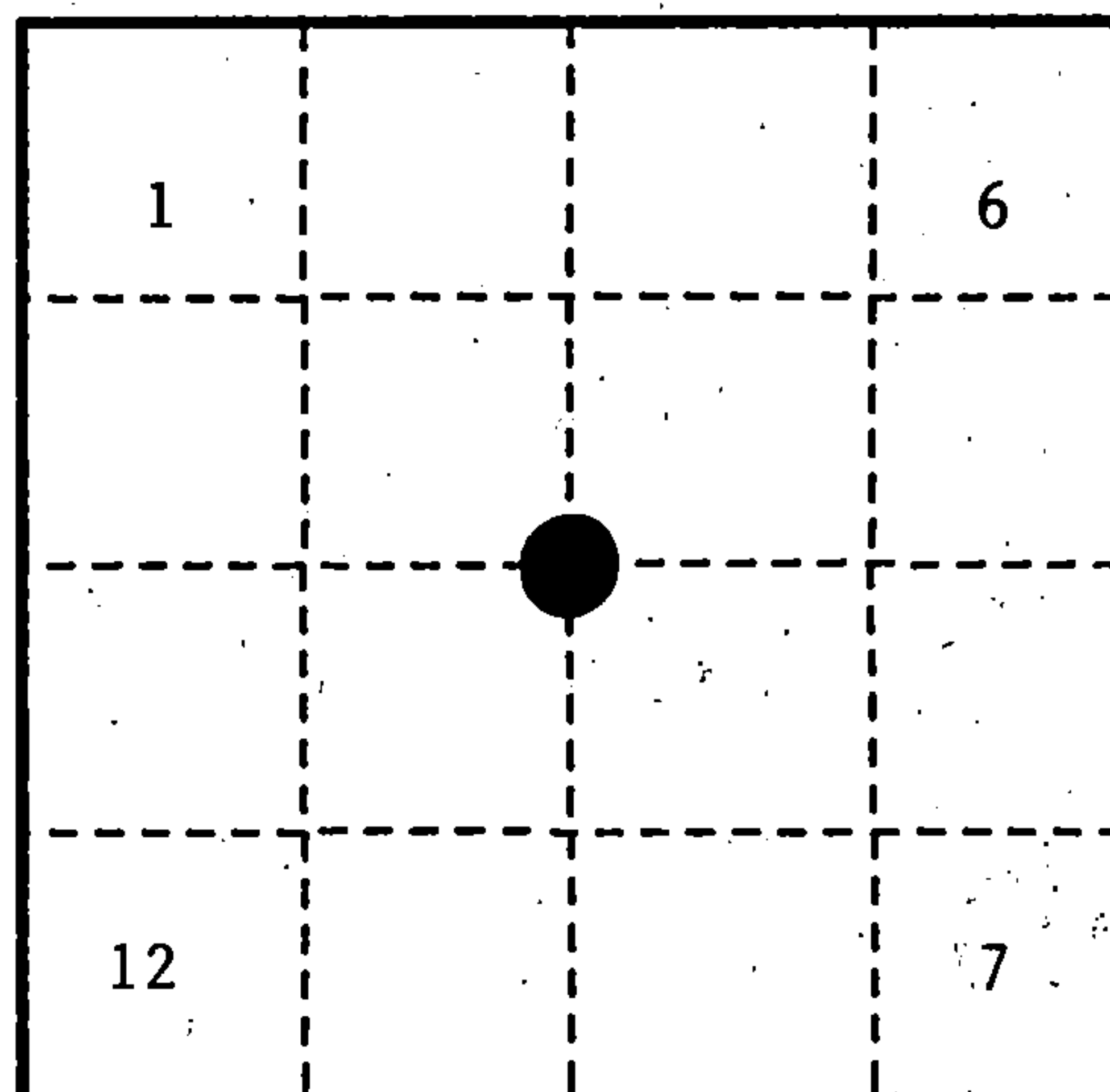
- (a) Identify the corner by reference to the U.S. public land survey system.
 ○ = Corner monument restored.

Section corner to Sections 1-6-7-12,
 T.37N., R.13-14E., Forest County,
 Wisconsin

REGISTER'S OFFICE }
 Forest County, Wis. }

Received for record this 20th day
 of November A.D., 1990 at
1:00 o'clock P. M. and recorded
 in Vol. Corner Substitutions
 page E-25

Paul H. Schenck
 Register of Deeds



- (b) Describe any record evidence, monument evidence, occupational evidence, testimonial evidence or any other material evidence you considered, and whether the monument was found or placed.

In 1857, Alfred Millard set a wood post with the following B.T.'s: Cedar, 10", N.59°W., 50 links (33 feet); Cedar, 18", N.68°E., 48 links (31.68 feet); Hemlock; 22", S.71°E., 59 links (38.94 feet); Hemlock, 16", S.65°W., 11 links (7.26 feet).

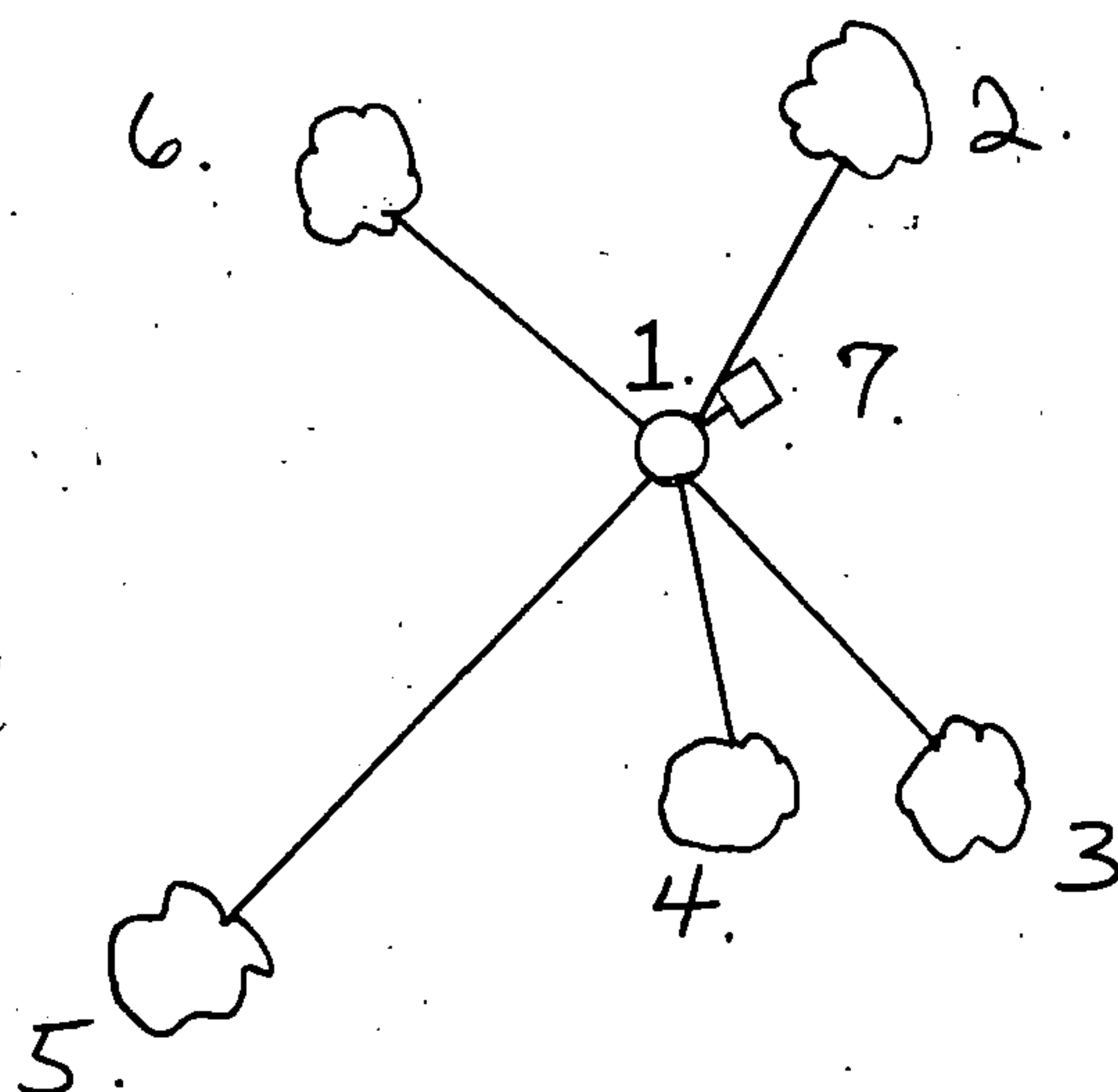
In 1964, Jean Resvick (RLS) found original fallen scribed 18" Cedar. Set corner position at S.68°W., 31.68 feet from Cedar and found both original Hemlock stump holes at record bearing and distance. Placed a 2" iron pipe with brass cap stamped to identify the corner with the following B.T.'s: Cedar, 8", N.35°E., 16.39 feet; Black Ash, 9", S.41°E., 25.81 feet; Cedar, 7", S.44°W., 42.00 feet; Cedar, 7", N.51°W., 19.14 feet.

In 1990, Alan Harrison (RLS) found monument and accessories as per Resvick, with the Southeast B.T. dead. Added a new Southeast B.T. and steel sign post.

- (c) In the plan view drawing below, provide reference ties to at least 4 witness monuments, or, if the location is within a municipality, to at least 2 witness monuments. (witness monuments shall be made of concrete, natural stone, iron or other equally durable material.)

- (d) Show a plan view drawing depicting the relevant monuments and reference ties which is sufficient in detail to enable accurate relocation of the corner monument if the corner monument is disturbed. Indicate north.

1. 2" x 60" iron pipe filled with concrete with brass cap stamped to identify the corner.
2. Cedar, 8", N.35°E., 16.39 feet.
3. Black Ash, 9", S.41°E., 25.81 feet (dead).
4. Cedar, 12", S.20°E., 18.93 feet (new).
5. Cedar, 7", S.44°W., 42.00 feet.
6. Cedar, 7", N.51°W., 19.14 feet.
7. Steel Sign Post, Northeast, 1.13 feet.



E
25

- (e) Describe any material discrepancy between the location of the corner as restored or reestablished and the location of that corner as previously restored or reestablished by distance and direction. Show the discrepancy on the plan view drawing under (d), above. Show the distances between the corner as previously restored or reestablished and (1) the corner as restored or reestablished, and (2) to at least 2 of the witness monuments shown on the drawing in (d), above.

None.

- (f) Was the corner restored through acceptance of (1) an obliterated evidence location, or, (2) a found perpetuated location?

(2) a found perpetuated location

- (g & h) Was the corner reestablished through lost corner proportionate methods? If so, show the method, including the directions and distances to other public land survey corners used as evidence or used for proportioning in determining the corner location?

No.

(1) I, Alan D. Harrison


(type or print name) certify that the corner location shown on this record was determined by me or under my direction and control and that this U.S. Public Land Survey Monument Record is correct and complete to the best of my knowledge and belief.

Signature

Date

CERTIFICATE READY FOR FILING:

District Ranger



CERTIFIED LAND CORNER RESTORATION

State of Wisconsin


County of Forest

} ss.

I Jean F. Resvick, do hereby certify that on the 5th day of October, 1964, I found evidence of the Southeast corner of Section One Township 37 North, Range 13 East, Fourth Principal Meridian, as described hereon; and that from this evidence I established a new monument and accessories as described hereon to perpetuate the original location of this corner:

Description of original monument and accessories and subsequent restorations:

Set wood post for section corner between Sections 1, 6, 7 & 12.
Cedar 10 ins., bears N.59°W., 50 lks.
Cedar 18 ins., bears N.68°E., 48 lks.
Hemlock 22 ins., bears S.71°E., 59 lks.
Hemlock 16 ins., bears S.65°W., 11 lks.

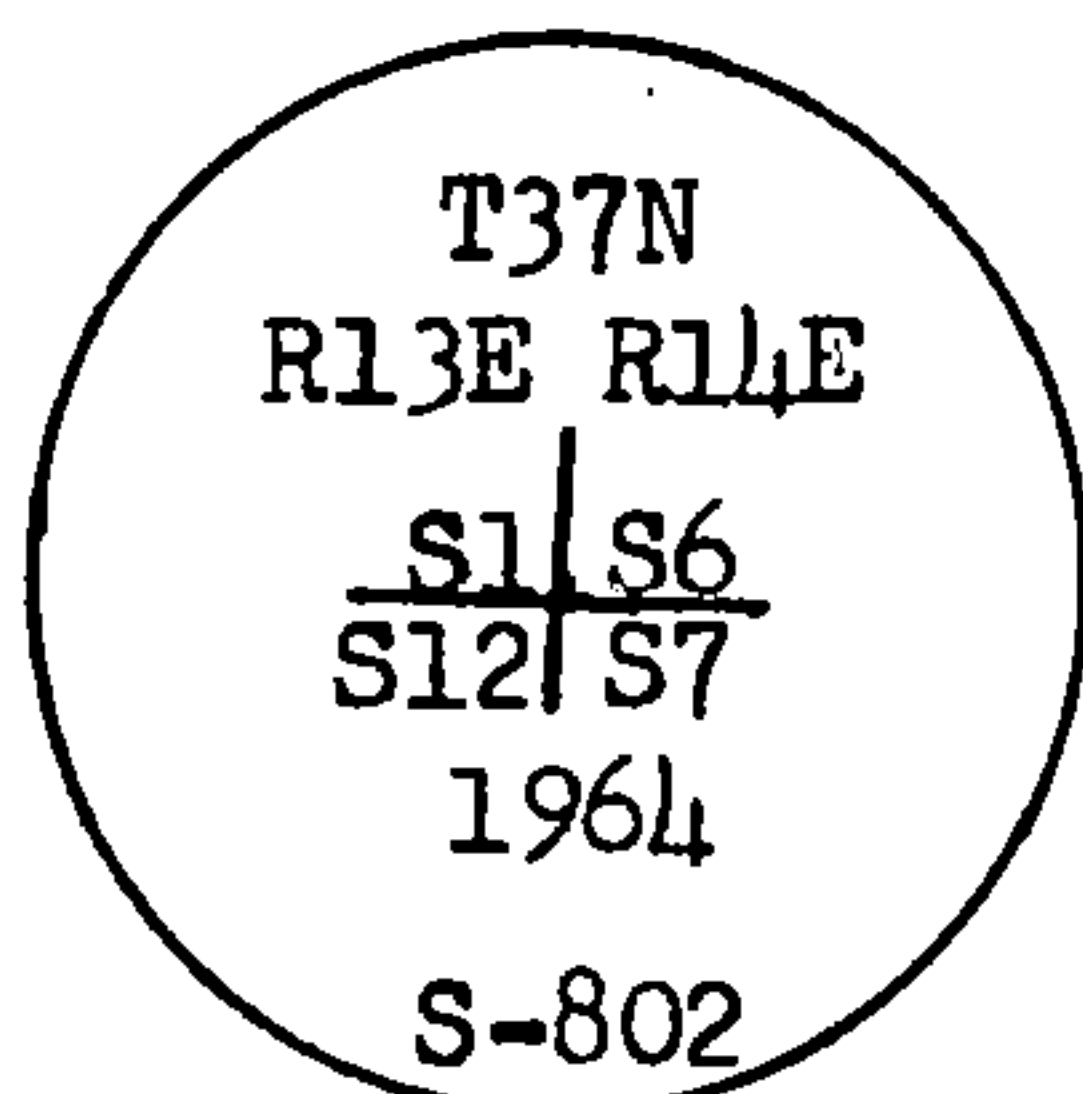


Description of corner evidence found:

Found scribed fallen cedar, was 18 ins. diameter when scribed.
Set point S.68°W. 31.68 feet from cedar found.
From point set cedar stump bears N.59°W., 33.0 feet and squared post.
From point set hemlock stump hole bears S.71°E., 38.94 feet.
From point set hemlock stump hole bears S.65°W., 7.26 feet.

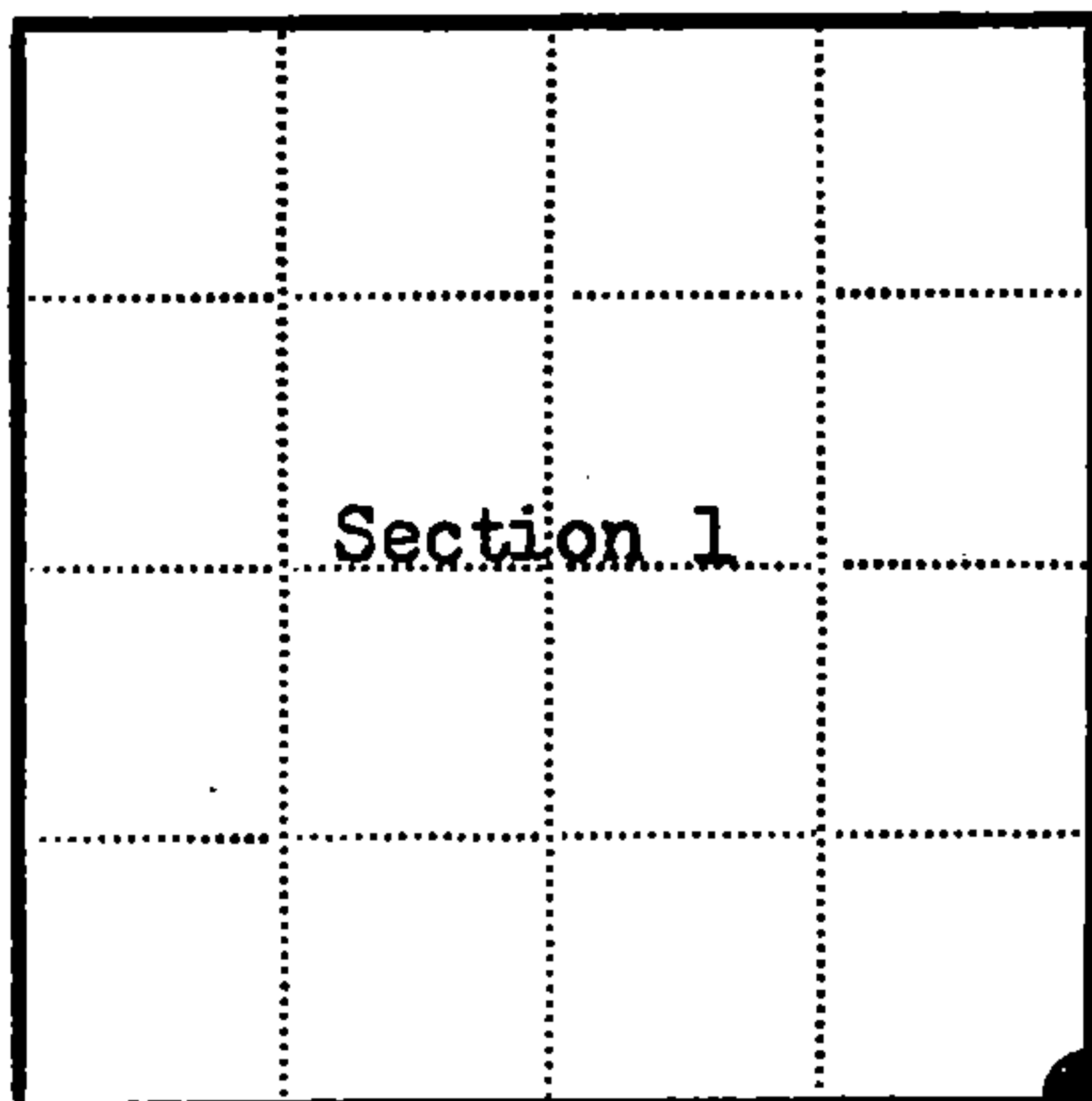
Description of monument and accessories I established to perpetuate the original location of this corner:

At point set above from original evidence set 2 inch inside diameter galvanized wrought iron pipe, 5 feet long, filled with concrete, flanged at bottom with brass cap marked:



from which the following blazed and scribed new bearing trees bear:

Cedar 8 ins., N.35°E., 16.39 feet or 24.83 lks.
Black Ash 9 ins., S.41°E., 25.81 feet or 39.11 lks.
Cedar 7 ins., S.44°W., 42.00 feet or 63.64 lks.
Cedar 7 ins., N.51°W., 19.14 feet or 29.00 lks.



● = Corner monument restored

□ =

Resident witnesses.....

Dated at Rhinelanders, Wisconsin, this 14th day of March, 1967.

Signature Jean F. Resvick Title Cadastral Surveyor
(County Surveyor, Registered Land Surveyor, or other duly authorized official)

Surveyors Registration No. S-802 DOC. NO. 94222

Office of Register of Deeds County of Forest

I hereby certify that the within instrument was filed in this office for record on the 27th day of February, 1968, and was filed in Book No. I Page No. of County Records.

Signature Eugene Stetson Title Register of Deeds

Township 37 North, Range 13 East, Section 1, Index No. E-25, Page No.

43713010000

E 25