

CERTIFIED LAND CORNER RESTORATION

Index No. **N Y**


State of Wisconsin }
County of Forest } ss.

I Philip T. Hansen, do hereby
certify that on the 30th day
of September, 19 75, I found
evidence of the Section
corner of S133718, 19, 24
Township 37, North, Range
13 and 14 East, Fourth Principal Meridian,
as described hereon; and that from this evidence
I established a new monument and accessories
as described hereon to perpetuate the original
location of this corner.

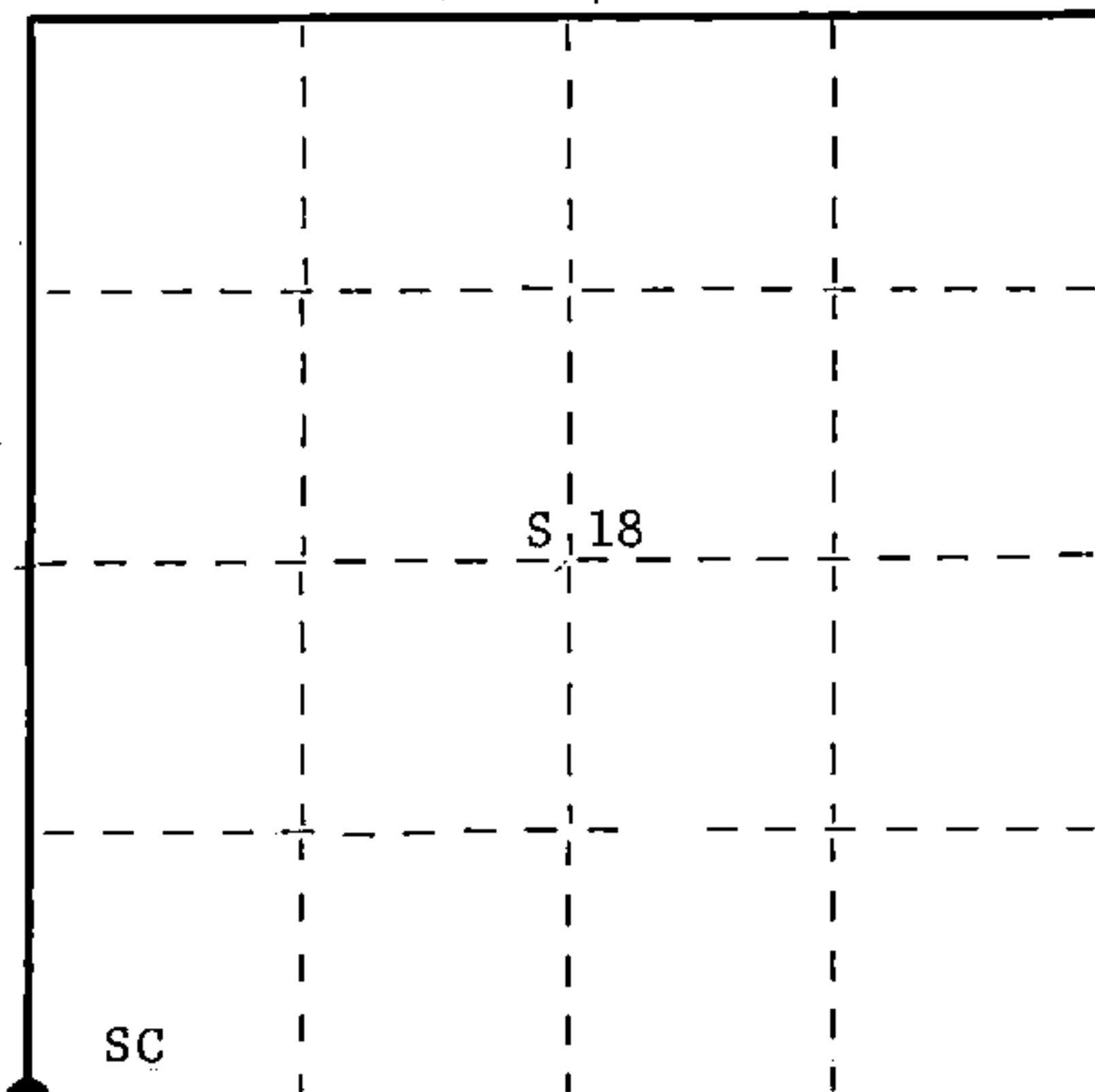
Resident witnesses:

Glen Barker

Jim Claflin



T37N R14E



⊙ = Corner monument restored.

History of original corner establishment: Original corner established by Alfred Millard, in 1858,
from which Sugar 12" bears N78°W 39 links, Hemlock 14" bears N41°E, Lind 16" bears S37°E
16 links, and Elm 9" bears S50°W 9 links.
Corner recovered by E.B. Hurst, Consolidated Forester, in 1930. Recovered post in corner
of N-S and E-W fence corner.
Corner maintained since 1930 by Ray Leigh, Consolidated Forester, and R.T. Hansen,
Registered Surveyor.

Description of corner evidence found:

Recovered 4" squared hardwood stake in the corner of old South and West fence. Post was
in poor condition.

No. OBT's were in evidence.

Description of monument and accessories I established to perpetuate the original location of this corner.

Wooden post replaced with 2½" x 30" Berntsen, A-1 Federal Monument, aluminum pipe with
magnet installed in cap and base. Cap stamped -
Post projects 6" above ground.

NBT's - Elm 12" S90°E 33 links, scribed SC BT.
Sugar 7" N48°W 67.6 links, scribed SC BT.
Sugar 8" S76°W 107 links, scribed SC BT.

S498
R T37N R
13 13 18 14
E 24 19 E
1975

Dated at Argonne, Wis., this 2nd day of October, 19 75

Signature Philip T. Hansen Title Registered Land Surveyor Registration No. S-498
(County Surveyor, Registered Land Surveyor, or other duly authorized official)

Office of Register of Deeds, County of Forest, I hereby certify that the within
instrument was filed in this office for record on the 13th day of October, 19 75
at 4:00 o'clock P. M.

Eugene Stetson
(Register of Deeds)

By _____ Deputy

DOCUMENT NUMBER **107968**

U. S. PUBLIC LAND SURVEY MONUMENT RECORD

INSTRUCTIONS:

This record shall show the location of the corner and shall include all of the following nine elements (a through i).

- (a) Identify the corner by reference to the U.S. public land survey system.

○ = Corner monument restored.

Section Corner to Sections 13, 18, 19 and 24,
T.37N. R.13-14E., Forest County, Wisconsin.

State Plane Coordinates, Wisconsin North Zone

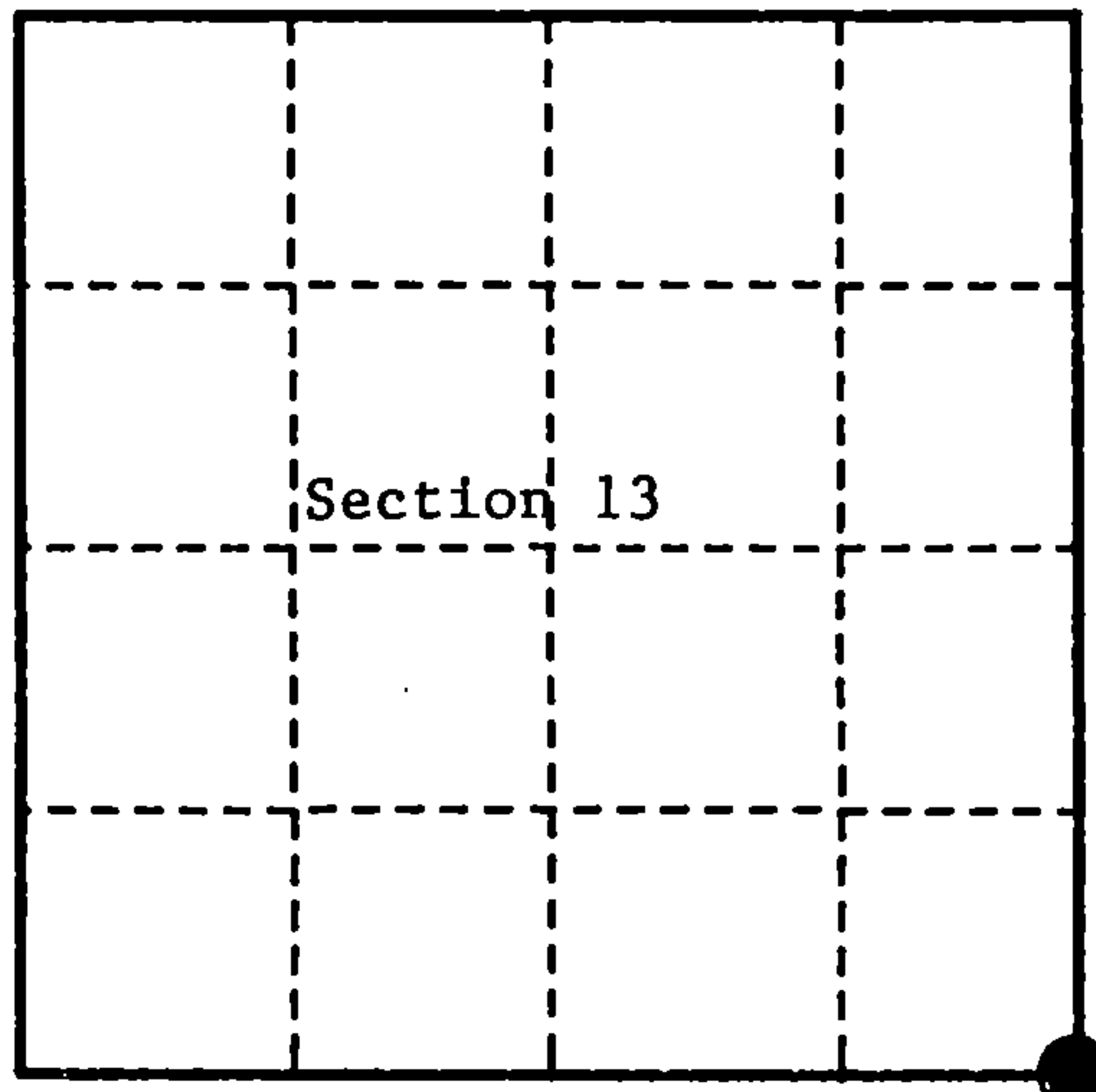
N - 189646.931

E - 2275195.240

Geographic Coordinates

N - 45-40-49.445

W - 88-48-00.161



- (b) Describe any record evidence, monument evidence, occupational evidence, testimonial evidence or any other material evidence you considered, and whether the monument was found or placed.

Original Survey in 1865 by J.L. Nowlin. North between sections 19 and 24, at 80.00 chains, set wood post and made the following bearing trees: Sugar, 12", N.78°W., 39 links (25.74 feet), Hemlock, 14", N.41°E., 59 links (38.94 feet), Lynn, 16", S.37°E., 16 links (10.56 feet), Elm, 9", S.50°W., 9 links (5.94 feet).

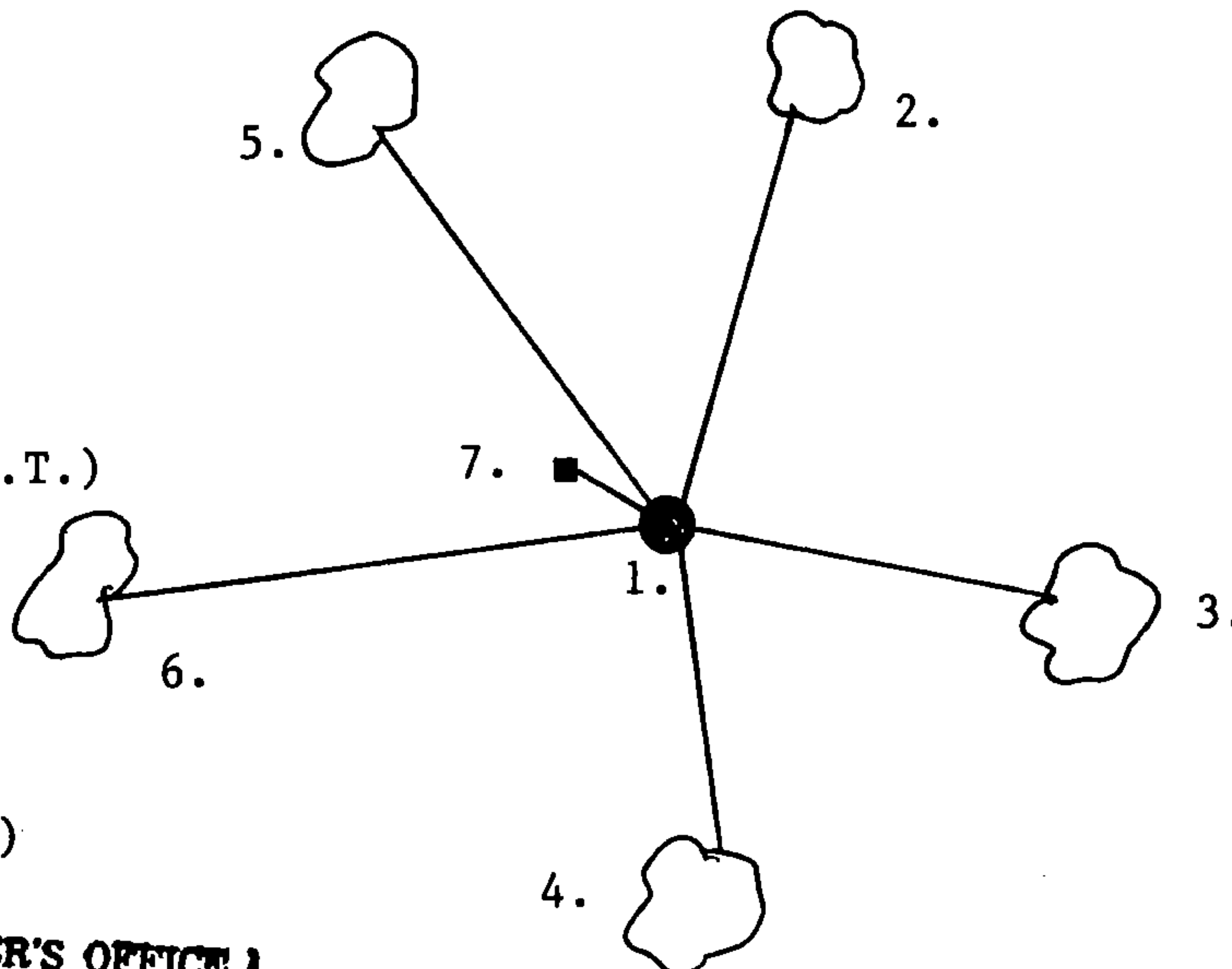
In 1975, Phillip Hansen, RLS, recovered a 4" squared hardwood stake in the corner of an old fence South and West. Set a 2½" X 30" aluminum monument with a cap stamped to identify corner. Blazed and scribed the following: Elm, 12", S.90°E., 21.78 feet, Sugar 7", N.48°W., 44.61 feet, Sugar, 8", S.76°W., 70.62 feet.

In 1996, Alan Harrison, RLS, found monument and sugar bearing trees as set by Hansen in 1975. Made additional new bearing trees as noted below.

- (c) In the plan view drawing below, provide reference ties to at least 4 witness monuments, or, if the location is within a municipality, to at least 2 witness monuments. (witness monuments shall be made of concrete, natural stone, iron or other equally durable material.)

- (d) Show a plan view drawing depicting the relevant monuments and reference ties which is sufficient in detail to enable accurate relocation of the corner monument if the corner monument is disturbed. Indicate north.

1. 2½" X 30" aluminum monument stamped to identify corner.
2. Red Maple, 10", N.10°E., 50.45 feet (new B.T.)
3. Aspen, 8", S.73°E., 27.66 feet (new B.T.)
4. Aspen, 8", S.11°E., 28.88 feet (new B.T.)
5. Sugar, 10", N.45°W., 44.99 feet.
6. Sugar, 12", S.78°W., 70.82 feet.
7. Steel Sign Post, Northwest, 2.50 feet (new)



REGISTER'S OFFICE
Forest County, Wis.

Received for record this 24th day
of JANUARY A.D., 1997 at
1:30 o'clock P.M. and recorded
in Vol. CORNER RESTORATIONS
Page N-25-37-13

Register of Deeds

N-25

(e) Describe any material discrepancy between the location of the corner as restored or reestablished and the location of that corner as previously restored or reestablished by distance and direction. Show the discrepancy on the plan view drawing under (d). above. Show the distances between the corner as previously restored or reestablished and (1) the corner as restored or reestablished, and (2) to at least 2 of the witness monuments shown on the drawing in (d), above.

None

(f) Was the corner restored through acceptance of (1) an obliterated evidence location, or, (2) a found perpetuated location?

(2) found perpetuated location

(g & h) Was the corner reestablished through lost corner proportionate methods? If so, show the method, including the directions and distances to other public land survey corners used as evidence or used for proportioning in determining the corner location?

No

(1) I, Alan D. Harrison

(type or print name) certify that the corner location shown on this record was determined by me or under my direction and control and that this U.S. Public Land Survey Monument Record is correct and complete to the best of my knowledge and belief.

Signature

Date

CERTIFICATE READY FOR FILING:

District Ranger

