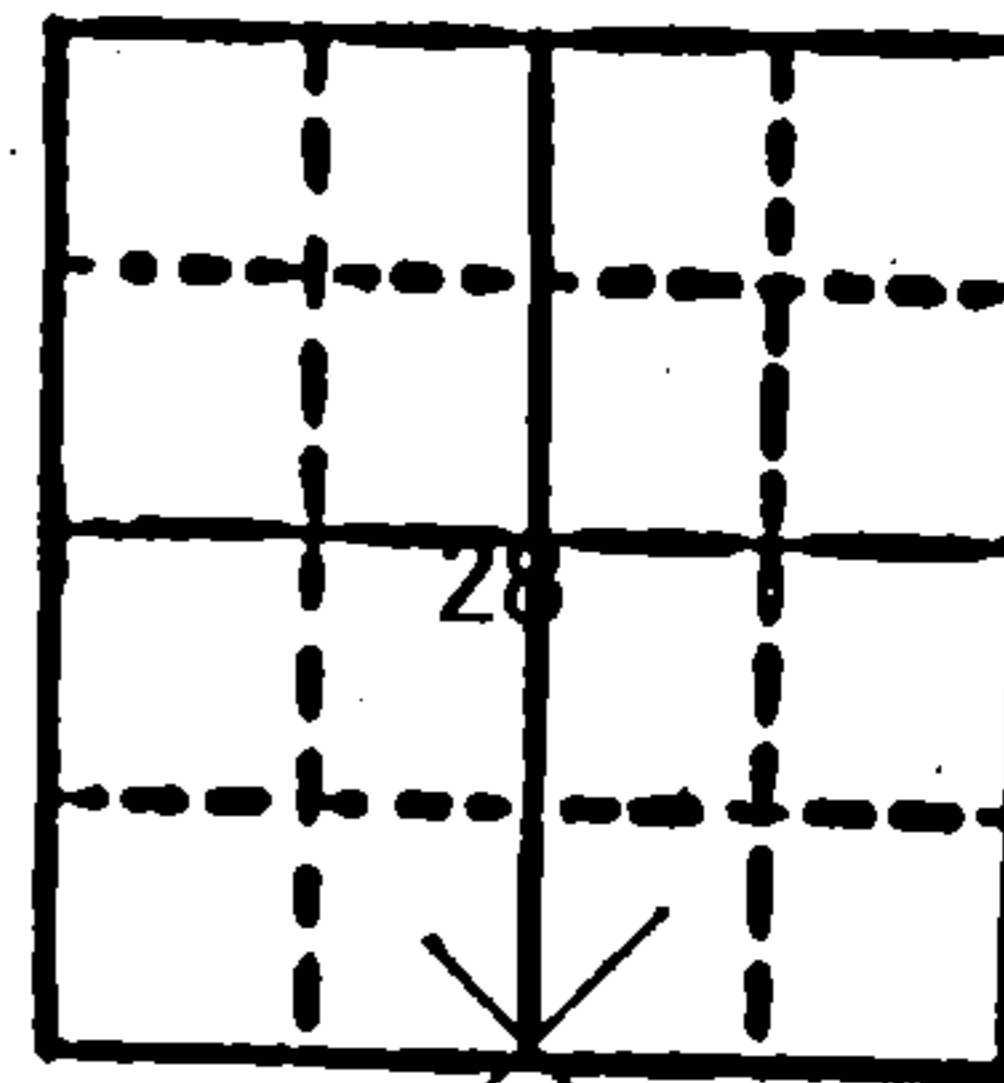


138018

U.S. PUBLIC LAND SURVEY MONUMENT RECORD

Note: This form is intended and designed to fulfill all requirements of Wisconsin Administrative Code, Chapter A-E 5.02, U.S. Public Land Survey Monument Record (3) (a) (b) (c) (d) (e) (f) (g) (h) (i). An additional sheet may be added if necessary to conform with said requirements.

(a) Corner location: Township 37 NorthRange 13 EastTown ARRGONNECounty FORESTSection 28

b) (f) (g) (h) Description of monument found at this corner and if it was accepted, state all evidence (material, testimonial, occupational, plats, records, other monuments) used as a basis for accepting. If not accepted or if nothing was found, state evidence used as basis for establishing location. If reestablished through lost corner proportionate methods, indicate all monuments, distances and directions used to establish.

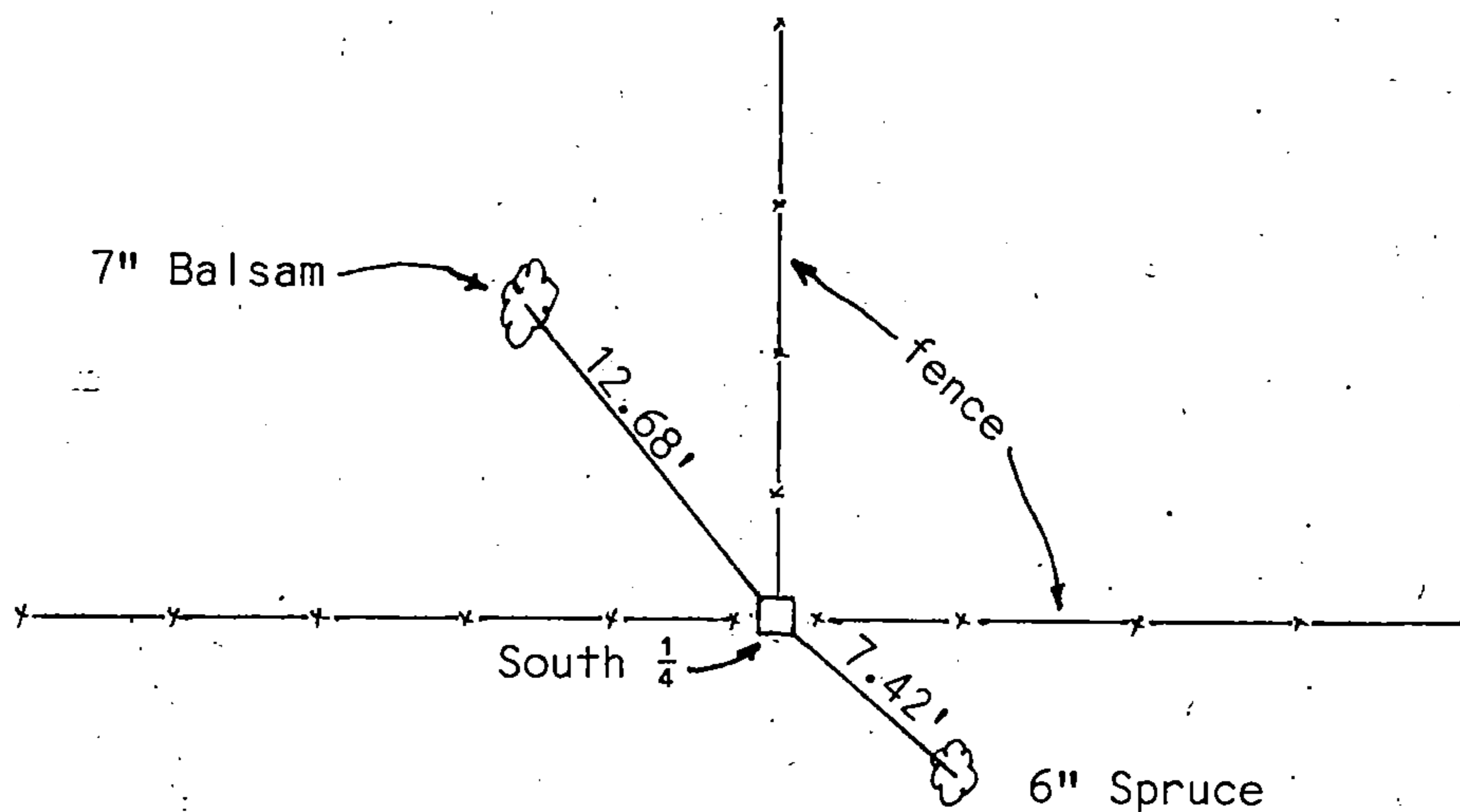
South $\frac{1}{4}$ corner of Section 28, Township 37 North, Range 13 East, Town of Arrgonne, Forest County, Wisconsin.

REGISTER'S OFFICE
Forest County, WI

Received for record this 17th dayof August A.D., 1989at 8:30 o'clock A M. andRecorded in Vol CORNER RESTORATIONS of recordson page 11

Paul H. Schenck
REGISTER

c) (d) (e) Plan view of corner with ties to at least 4 witness monuments. If in disagreement with previously established corner, show the distances between the two corners and also indicate the ties to the disputed corner.



Scale in feet

0 5 10


(i) I, Edwin R. Abendroth RLS No. S-798

(type or print name) certify that the corner location on this record was determined by me or under my direction and control and that this U.S. Public Land Survey Monument Record is correct and complete to the best of my knowledge and belief.

Edwin R. Abendroth 8-15-89

Signature

Date

Index No. V-11

43713280020