

CERTIFIED LAND CORNER RESTORATION

X-1 Index No. X 1


State of Wisconsin }  
County of Forest ss.

I Philip T. Hansen, do hereby  
certify that on the 2nd day  
of October, 1975, I found  
evidence of the Quarter  
corner of Sections 31 and 36  
Township 37, North, Range  
13 and 14, Fourth Principal Meridian,  
as described hereon; and that from this evidence  
I established a new monument and accessories  
as described hereon to perpetuate the original  
location of this corner.

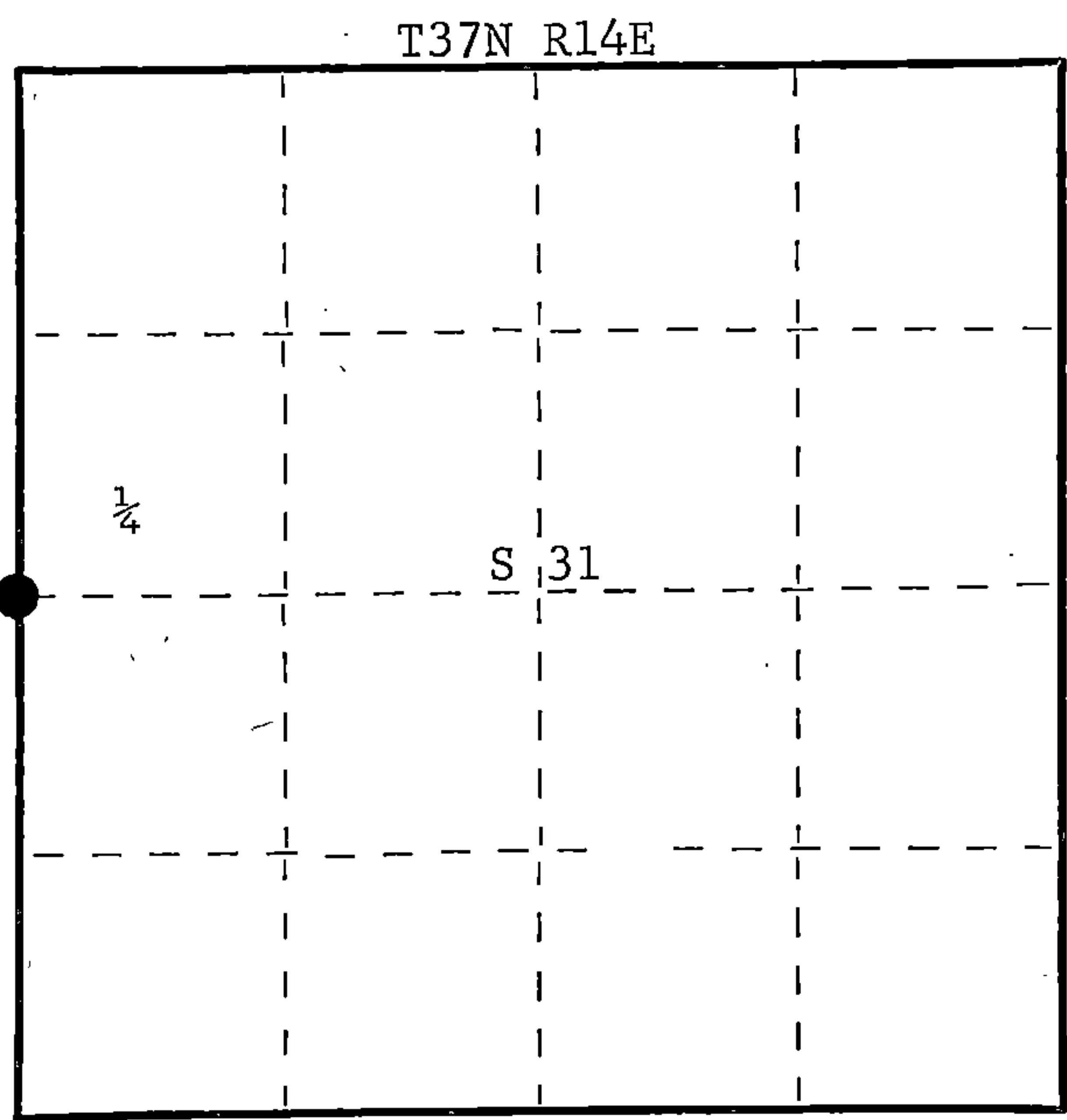
Resident witnesses:

Glen Barker

Jim Claflin



FORM 985 H. C. MILLER CO., MILWAUKEE



○ = Corner monument restored.

History of original corner establishment: Original corner established by Alfred Millard, Gov. Deputy Surveyor, in 1858, from which Tamarack 18" bears N40°E 41 links, and Tamarack 10" bears S20°W 11 links.

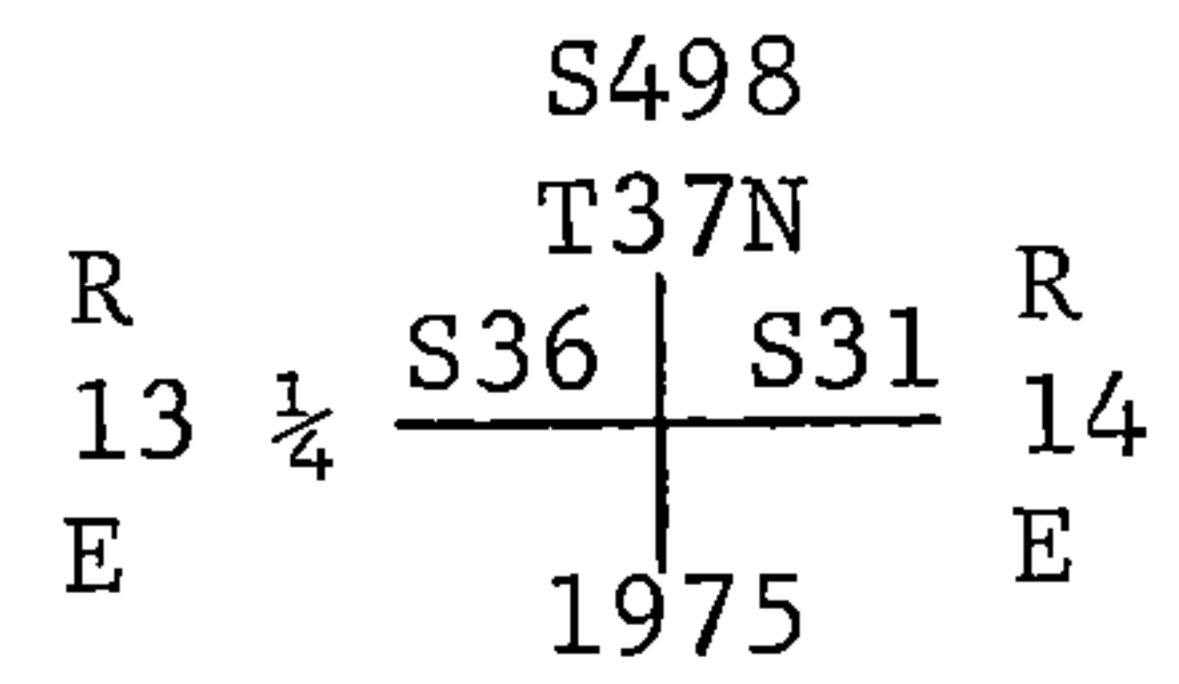
This corner probably perpetuated by Ray Leigh, Consolidated Forester, in 1948.

Description of corner evidence found: Recovered 4" cedar post, squared and scribed 1/4 S S31, 1/4 S S36, in fair condition.

Recovered cedar stake, squared and scribed, driven in center of decayed stump of original BT - Tamarack 10" S20°W (S22°W) 11 links.

Description of monument and accessories I established to perpetuate the original location of this corner. Replaced 4" cedar post with 2 1/2" x 30" Berntsen, A-1 Federal Monument, aluminum post with magnet installed in cap and base. Post projects 6" above ground. Cap stamped -

NBT's - B. spruce 7" N31°E 61.6 links, scribed 1/4 BT.  
B. spruce 5" N81°E 42.8 links, scribed 1/4 BT.  
B. spruce 5" S51°W 40.0 links, scribed 1/4 BT.



Post and BT's painted blue.

Dated at Argonne, Wis., this 9th day of October, 1975.

Signature Philip T. Hansen Title Registered Land Surveyor Registration No. S-498  
(County Surveyor, Registered Land Surveyor, or other duly authorized official)

Office of Register of Deeds, County of Forest, I hereby certify that the within instrument was filed in this office for record on the 16th day of OCTOBER, 1975 at 2:30 o'clock P. M.

Eugene Staszynski  
(Register of Deeds)  
By Deputy

DOCUMENT NUMBER 107997

43713362000