

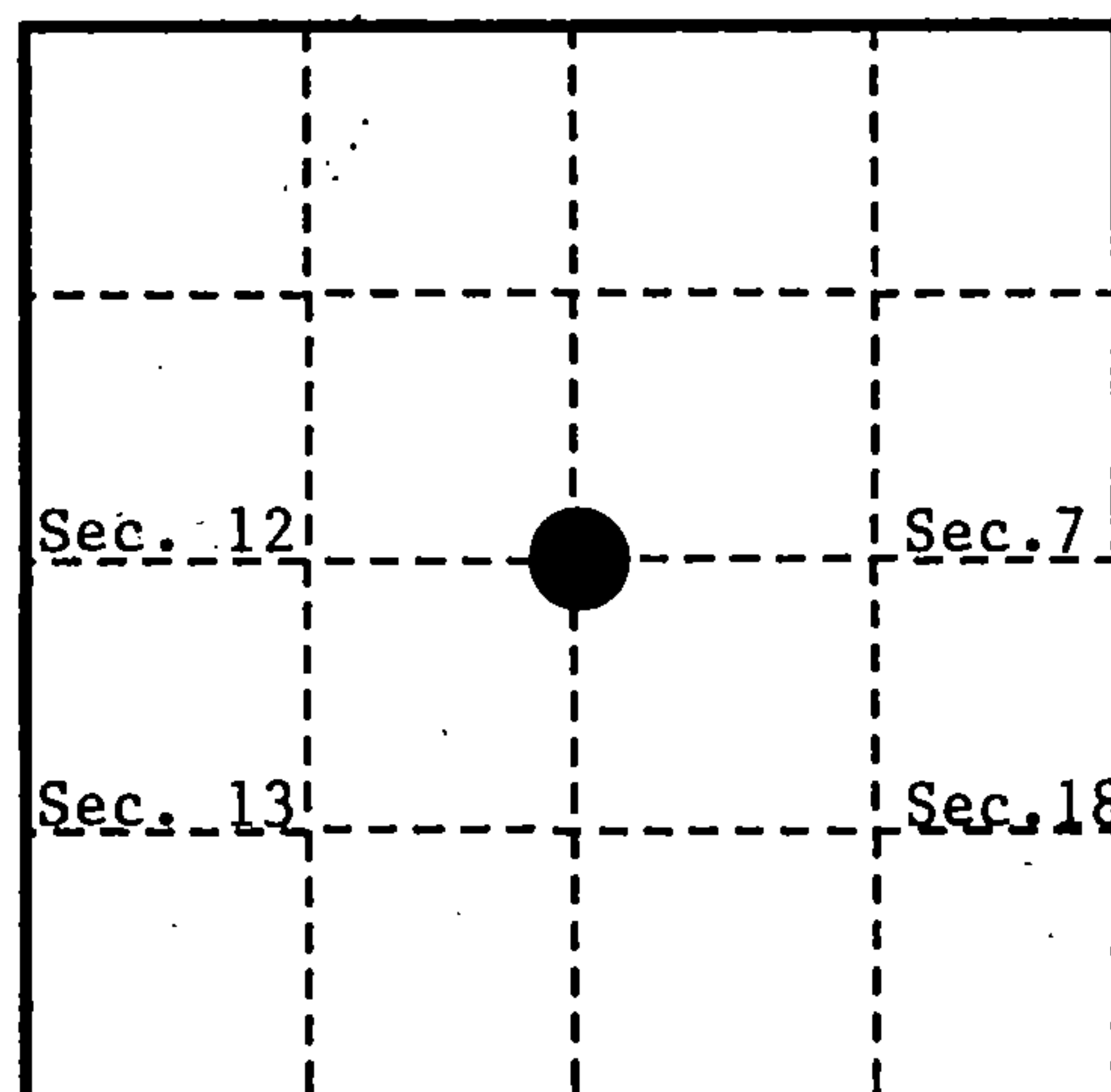
U. S. PUBLIC LAND SURVEY MONUMENT RECORD

INSTRUCTIONS:

This record shall show the location of the corner and shall include all of the following nine elements (a through i).

- (a) Identify the corner by reference to the U.S. public land survey system.
 O = Corner monument restored.

Section corner to Sections 12 and 13,
 T.37N., R.14E., and Sections 7 and 18,
 T.37N., R.15E., Forest County, Wisconsin.



- (b) Describe any record evidence, monument evidence, occupational evidence, testimonial evidence or any other material evidence you considered, and whether the monument was found or placed.

In 1858, Artemas Curtis set a wood post with following BT's: Hemlock, 6", S.55°W, 44 links (29.04 feet); Hemlock, 10", N.64°W., 30 links (19.80 feet); Sugar, 7", N.18°E., 22 links (14.52 feet); Maple, 15", S.65°E., 1 link (0.66 feet).

In 1934, Hemmings found Hemlock stake in place with a metal poster on it.

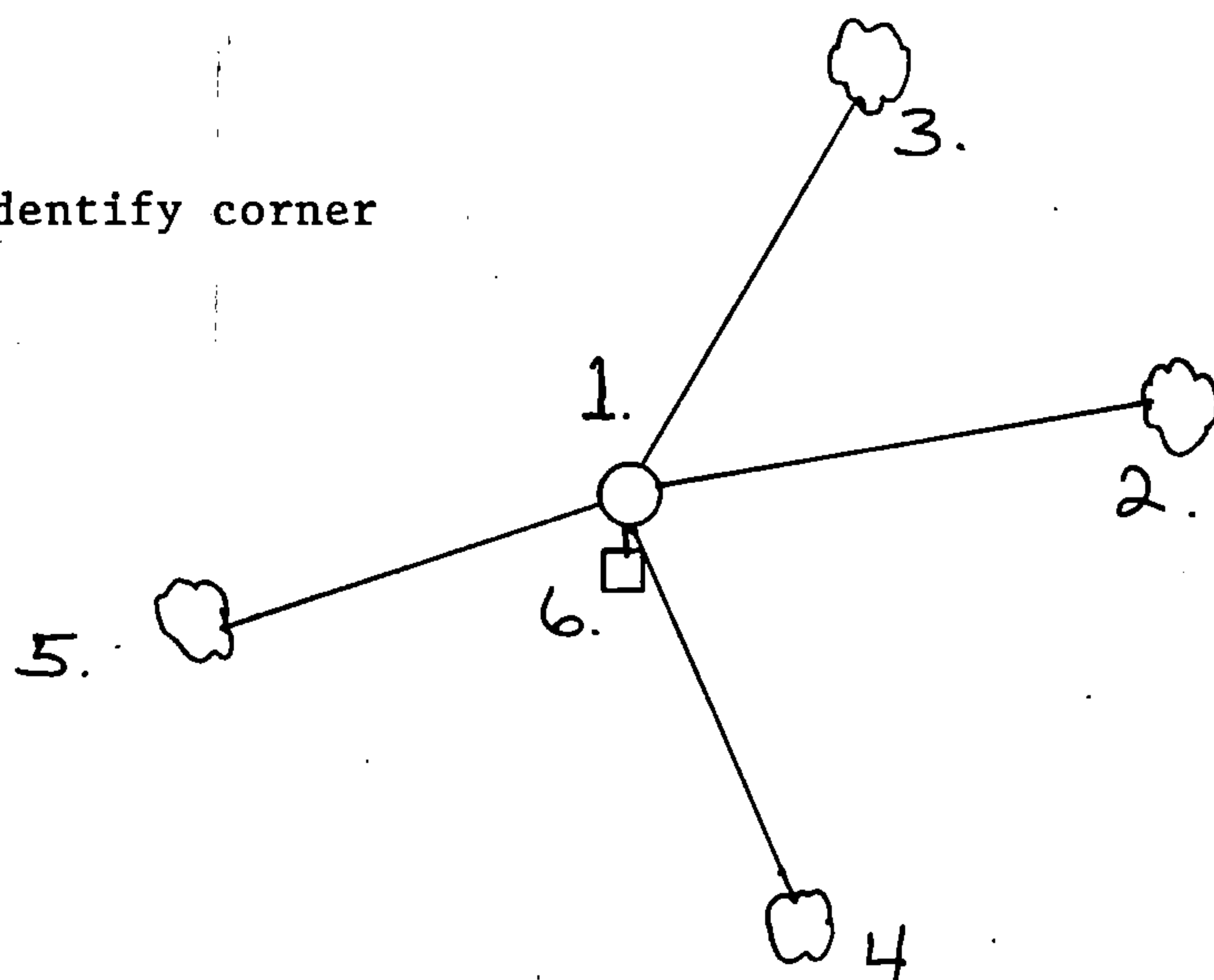
In 1979, P. Hansen found no evidence of the corner set by single proportionate measure, 2½" x 36" aluminum monument stamped to identify corner with the following BT's: White Spruce, 6", N.71°E., 30.10 feet; Maple, 5", S.8°W, 38.90 feet, 1½" x 5' iron pipe 25 feet north for witness pipe, 18" above the ground.

In 1991, Alan D. Harrison found corner as per Hansen. Found Maple dead. Added new reference.

- (c) In the plan view drawing below, provide reference ties to at least 4 witness monuments, or, if the location is within a municipality, to at least 2 witness monuments. (witness monuments shall be made of concrete, natural stone, iron or other equally durable material.)

- (d) Show a plan view drawing depicting the relevant monuments and reference ties which is sufficient in detail to enable accurate relocation of the corner monument if the corner monument is disturbed. Indicate north.

- 1) 2½" x 36" aluminum monument stamped to identify corner
- 2) Spruce, 6", N.71°E., 30.10 feet
- 3) Balsam, 9", N.35°E., 61.75 feet
- 4) Balsam, 6", S.21°E., 56.68 feet
- 5) Balsam, 8", S.60°E., 56.60 feet
- 6) Steel sign post, South 1.43 feet



REGISTER'S OFFICE /
 Forest County, Wis.

Received for record this 13th day
 of May A.D., 1992 at
11:30 o'clock A. M. and recorded
 in Vol. Large Postcard
 page 5

Paul Hochenberger
 Register of Deeds

- (a) Describe any material discrepancy between the location of the corner as restored or reestablished and the location of that corner as previously restored or reestablished by distance and direction. Show the discrepancy on the plan view drawing under (d). above. Show the distances between the corner as previously restored or reestablished and (1) the corner as restored or reestablished, and (2) to at least 2 of the witness monuments shown on the drawing in (d), above.

None

- (f) Was the corner restored through acceptance of (1) an obliterated evidence location, or, (2) a found perpetuated location?

2) a found perpetuated location

- (g & h) Was the corner reestablished through lost corner proportionate methods? If so, show the method, including the directions and distances to other public land survey corners used as evidence or used for proportioning in determining the corner location?

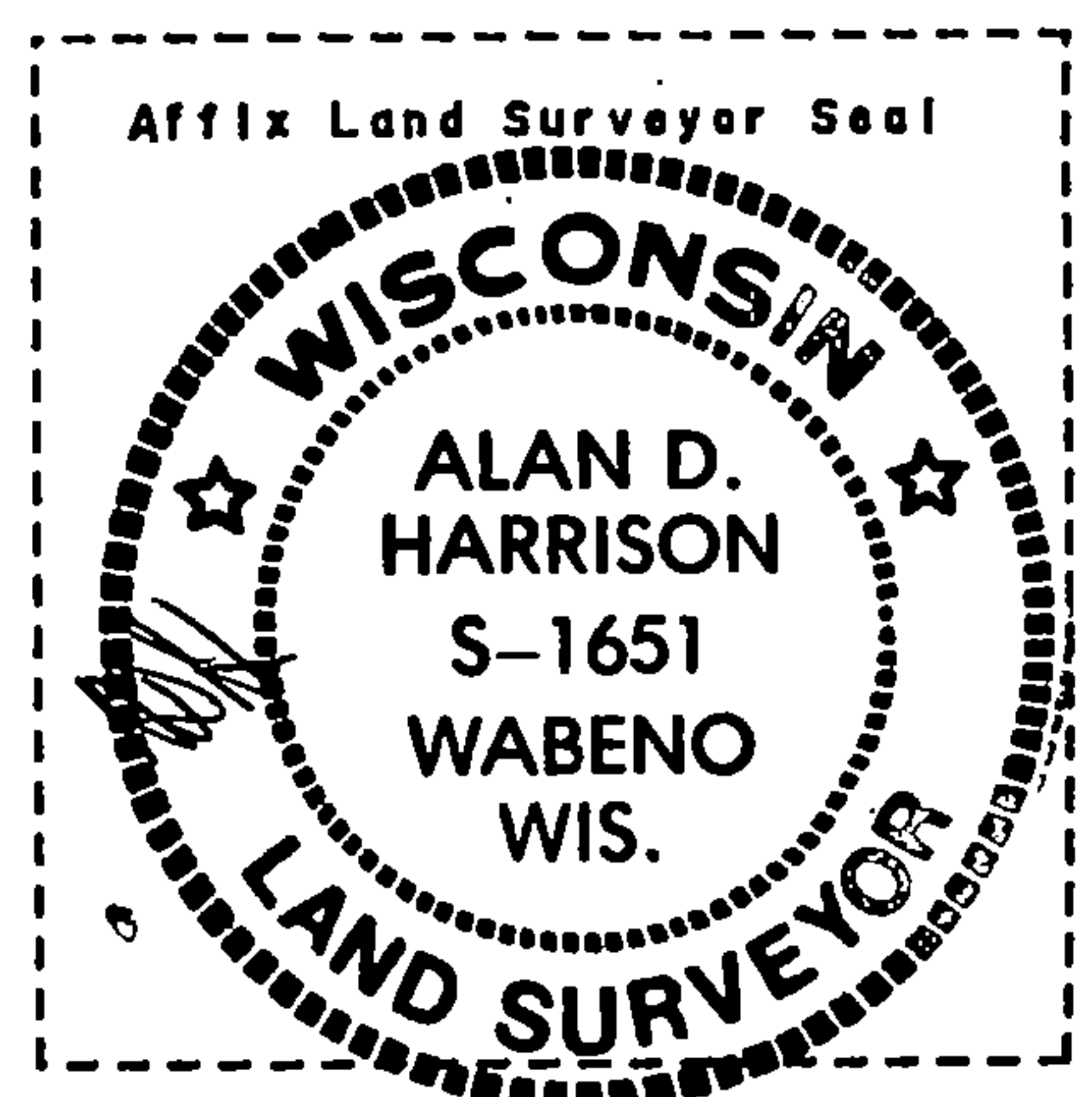
No

- (1) I, Alan D. Harrison
(type or print name) certify that the corner location shown on this record was determined by me or under my direction and control and that this U.S. Public Land Survey Monument Record is correct and complete to the best of my knowledge and belief.

Alan D. Harrison 3/4/92
Signature Date

CERTIFICATE READY FOR FILING:

Sue Vap
District Ranger



CERTIFIED LAND CORNER RESTORATION

Index No. J-25

State of Wisconsin }
County of Forest } ss.


I Philip T. Hansen, do hereby
certify that on the 18th day
of July, 1979, I ~~found~~
established ~~existence of~~ the Section
corner of 12, 7, 18, 13
Township 37, North, Range
14 - 15, Fourth Principal Meridian,
as described hereon; and that from this evidence
I established a new monument and accessories
as described hereon to perpetuate the original
location of this corner.

Resident witnesses:

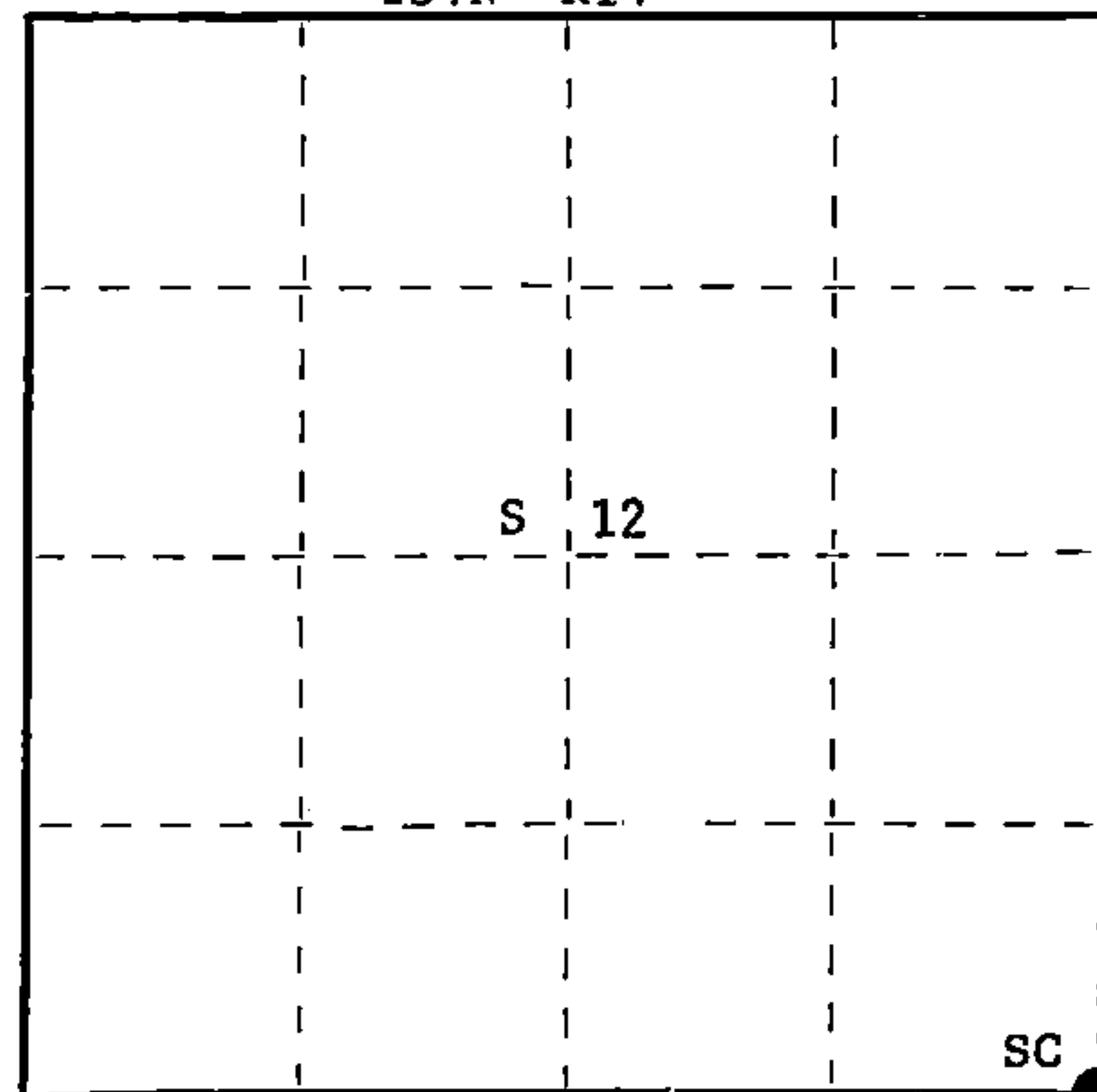
Glen Barker

Jim Claflin

Herb Wagoner



T37N R14



○ = Corner monument restored.

History of original corner establishment:

Original corner established by A. Curtis, Deputy Surveyor, in 1858.
No records of any subsequent survey.

Description of corner evidence found:

No evidence of any corner recovered.

Corner established by single proportion from traverse and computation from section corner 13, 18, 19 and 24 to section corner 1, 6, 7 and 12. Computed distance 10485.336 feet at bearing N 0° 11' 31" W. Set section corner 7, 12, 13 and 18 at 5242.068 feet intermediate, as proportioned to the original distance.

Description of monument and accessories I established to perpetuate the original location of this corner.
Set a 2-1/2" Berntsen A-1 Federal Monument (Forest County) projecting 18" above ground.
Cap stamped:

Marked NBT's -

White Spruce 6" N71°E 30.10 feet

Maple 5" S8°W 38.90 feet, scribed BT.

Set a 1-1/2" x 5' iron pipe 25' north for witness pipe,
18" above ground.

R14E T37N R15E
12+7
13+18
S498 - 1979

Dated at Rhineland, Wis., this 27th day of July, 1979

Signature Philip T. Hansen Title Registered Land Surveyor Registration No. S-498
(County Surveyor, Registered Land Surveyor, or other duly authorized official)

Office of Register of Deeds, County of Forest, I hereby certify that the within
instrument was filed in this office for record on the 13th day of November, 1979
at 8:30 o'clock A. M.

Eugene H. Stegny
(Register of Deeds)

By _____ Deputy

DOCUMENT NO. 117081