

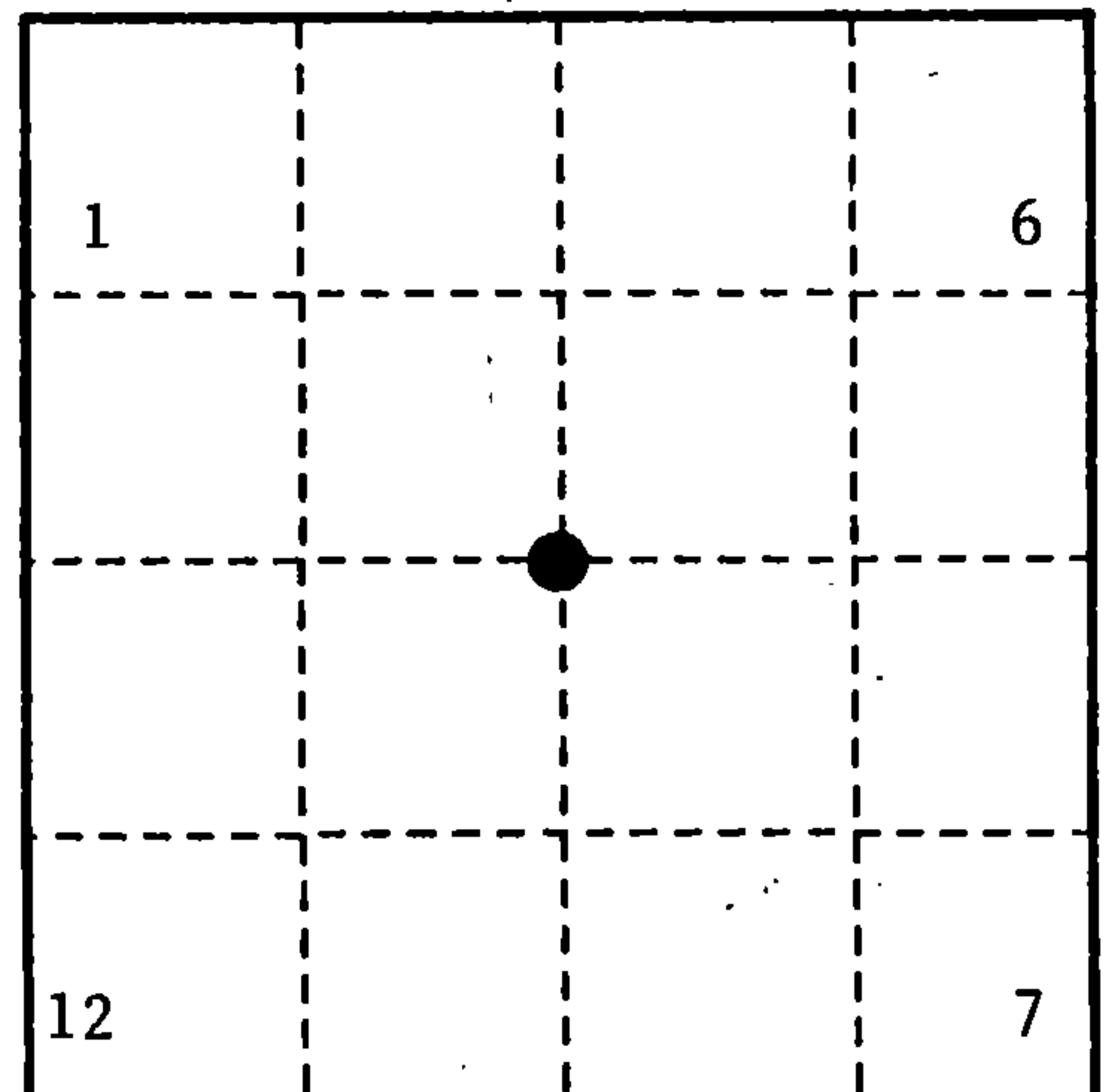
U. S. PUBLIC LAND SURVEY MONUMENT RECORD

INSTRUCTIONS:

This record shall show the location of the corner and shall include all of the following nine elements (a through i).

- (a) Identify the corner by reference to the U.S. public land survey system.
 O = Corner monument restored.

Section Corner to Sections 1, 6, 12, 7
 T37N, R15-16E, Forest County, Wisconsin



- (b) Describe any record evidence, monument evidence, occupational evidence, testimonial evidence or any other material evidence you considered, and whether the monument was found or placed.

Original Government Survey in 1857 by Artemas Curtis.

In 1972, Jean Resvick, a Land Surveyor with the U.S. Forest Service, found a 6"x6"x5' wood post lying on ground and in concurrence with original bearing tree evidence. From the evidence of the original bearing trees found, set a 2" diameter galvanized iron pipe, 5 feet long, with a brass cap stamped: T37N, R15E, R16E, S1, S6, S12, S7, 1972, S-802 from which the following bear:

Hemlock	13"	N 08°E	38.03 feet
Yellow Birch	14"	S 55°E	13.30 feet
Yellow Birch	5"	S 28°W	50.82 feet
Hemlock	14"	N 23°W	66.80 feet
Steel sign post		SE	1.0 feet

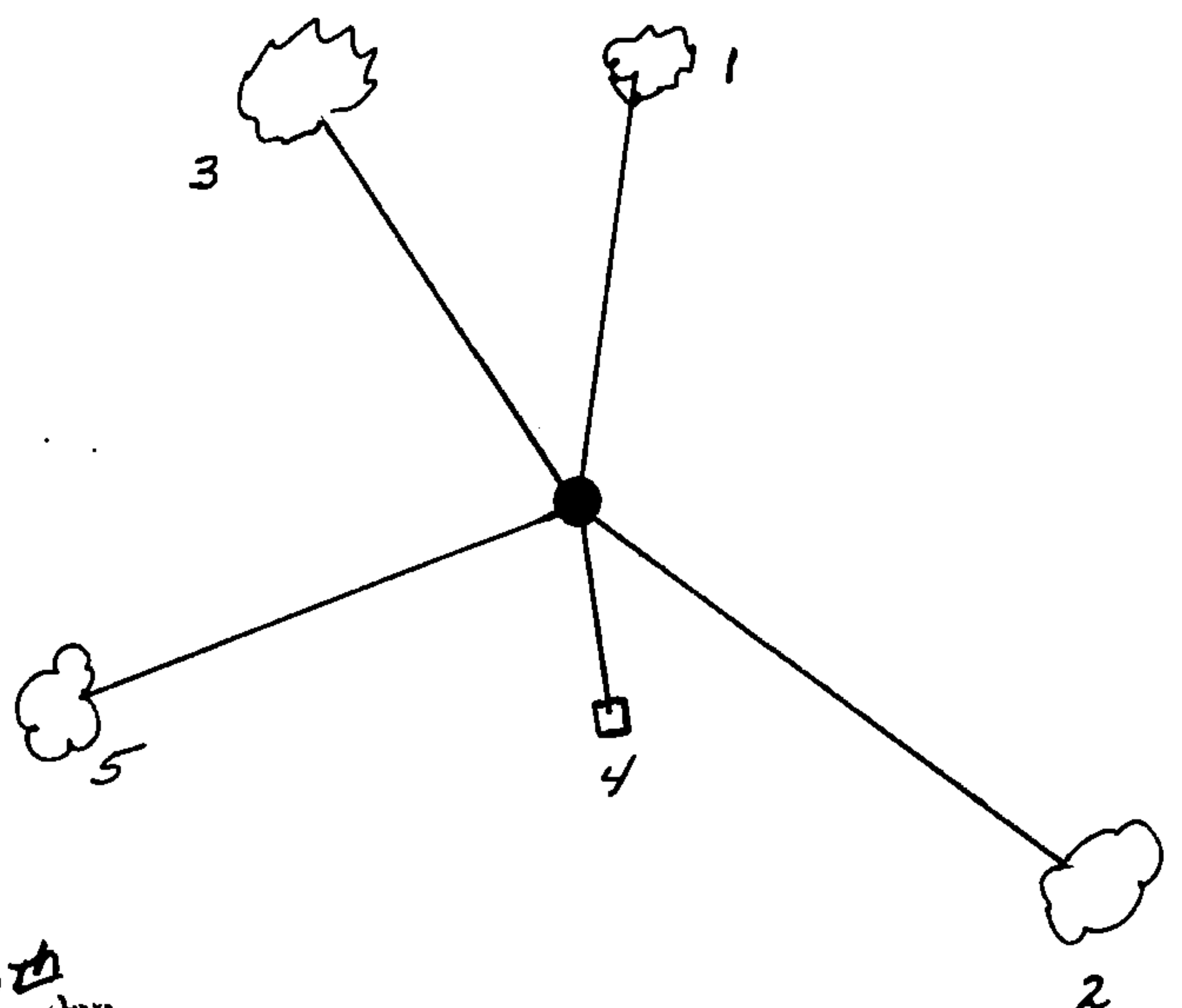
On 9/9/99, Gary L. Pisoni RLS, found above monument and assessories as described below.

See previous Land Corner Certificate dated February 15, 1973, Document No.102911

- (c) In the plan view drawing below, provide reference ties to at least 4 witness monuments, or, if the location is within a municipality, to at least 2 witness monuments. (witness monuments shall be made of concrete, natural stone, iron or other equally durable material.)

- (d) Show a plan view drawing depicting the relevant monuments and reference ties which is sufficient in detail to enable accurate relocation of the corner monument if the corner monument is disturbed. Indicate north.

1. Hemlock, 16", N 08°E, 38.03 feet
2. Yellow Birch, 16", S 55°E, 13.30 feet
3. Hemlock, 16", N 23°W, 66.80 feet
4. Steel sign post, SE, 1.0 feet
5. Red Maple, 9", S 45°W, 55.04 feet (NBT)



REGISTERS OFFICE
 Forest County, Wis.
 Received for record this 27th day of October A.D. 1999 at 10:05 o'clock A.M. and recorded in Vol. Corner Restoration page E-25
 Kay Swanson, Deputy
 Register of Deeds

E-25

43715010000

E-25

- (e) Describe any material discrepancy between the location of the corner as restored or reestablished and the location of that corner as previously restored or reestablished by distance and direction. Show the discrepancy on the plan view drawing under (d), above. Show the distances between the corner as previously restored or reestablished and (1) the corner as restored or reestablished, and (2) to at least 2 of the witness monuments shown on the drawing in (d), above.

None

- (f) Was the corner restored through acceptance of (1) an obliterated evidence location, or, (2) a found perpetuated location?

Restored from accepted evidence.

- (g & h) Was the corner reestablished through lost corner proportionate methods? If so, show the method, including the directions and distances to other public land survey corners used as evidence or used for proportioning in determining the corner location?

Gary L. Pisoni

(1) I,


(type or print name) certify that the corner location shown on this record was determined by me or under my direction and control and that this U.S. Public Land Survey Monument Record is correct and complete to the best of my knowledge and belief.

Signature

Date

CERTIFICATE READY FOR FILING:

District Ranger



CERTIFIED LAND CORNER RESTORATION

State of Wisconsin

County of Forest

SS.

I Jean F. Resvick, do hereby certify that on the 25th day of July, 1972, I found evidence of the Northeast corner of Section 12 Township 37 North, Range 15 East, Fourth Principal Meridian, as described hereon; and that from this evidence I established a new monument and accessories as described hereon to perpetuate the original location of this corner:

Description of original monument and accessories and subsequent restorations:

Surveyed in 1857 by Artemas Curtis.

North between sections 7 and 12. 80.0 chains set post for corner to section 1, 6, 7 and 12.

Y. Birch 12", S38W, 33 lks.

Y. Birch 14", N75W, 30 lks.

Hemlock, 12" N22E, 8 lks.

Y. Birch, 12" S40E, 40 lks.

Description of corner evidence found:

6x6"x5' lying on the ground. From the post found a Y Birch, 14" bears S55E, 21 lks. scribed; a Hemlock, 12", bears N7E, 57 lks. scribed. These trees were scribed by an unknown surveyor. Original evidence found:

Y. Birch roots, S38W, 33 lks.

Y. Birch stump, N75W, 30 lks.

Hemlock stump, N22E, 8 lks.

Y. Birch roots, S40E, 40 lks.

Description of monument and accessories I established to perpetuate the original location of this corner:

From the evidence of the original bearing trees found, I set a 2 inch inside diam. galvanized wrought iron pipe, 5 feet long filled with concrete, with a brass cap marked:

From which the following accessories bear:

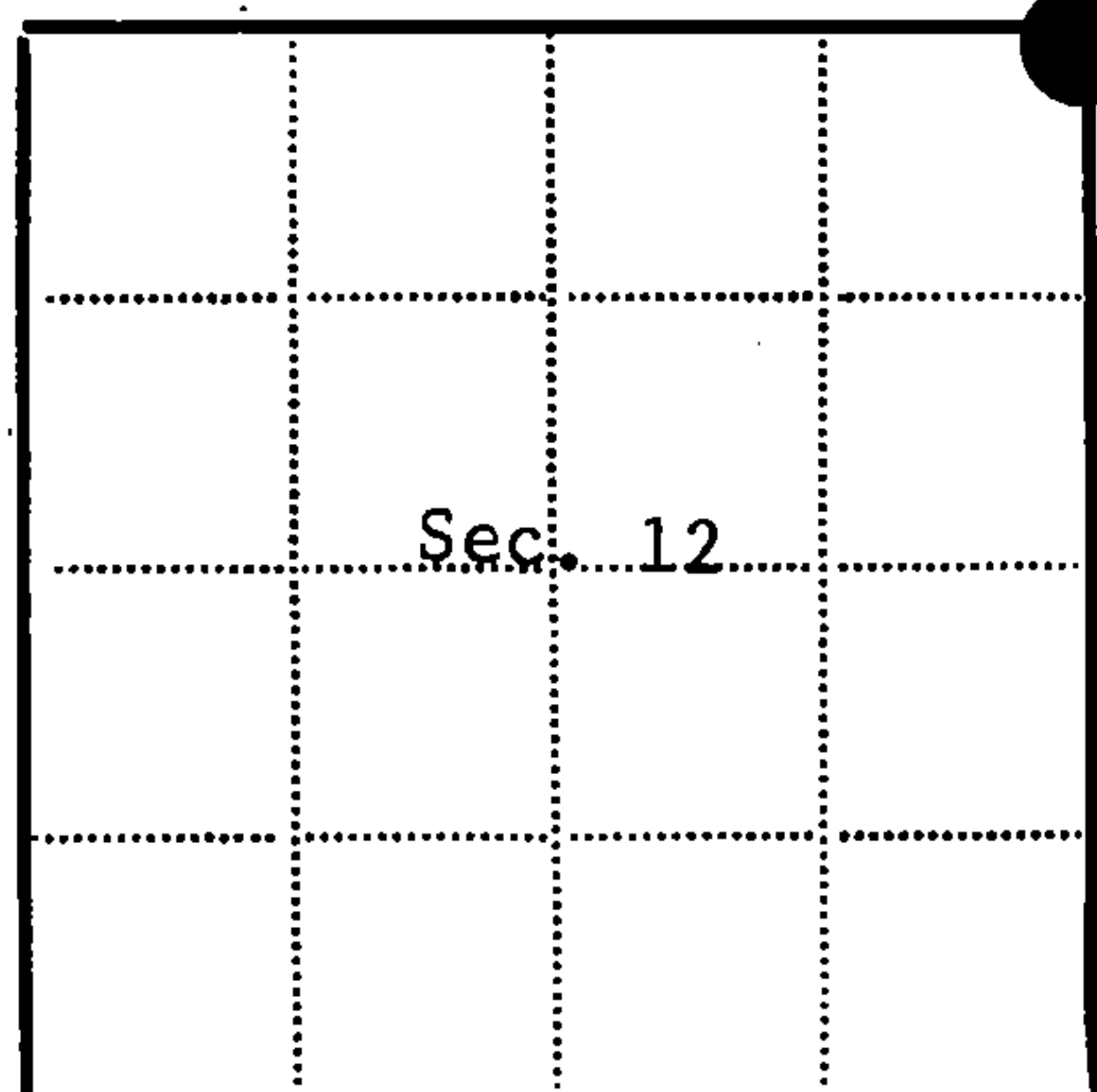
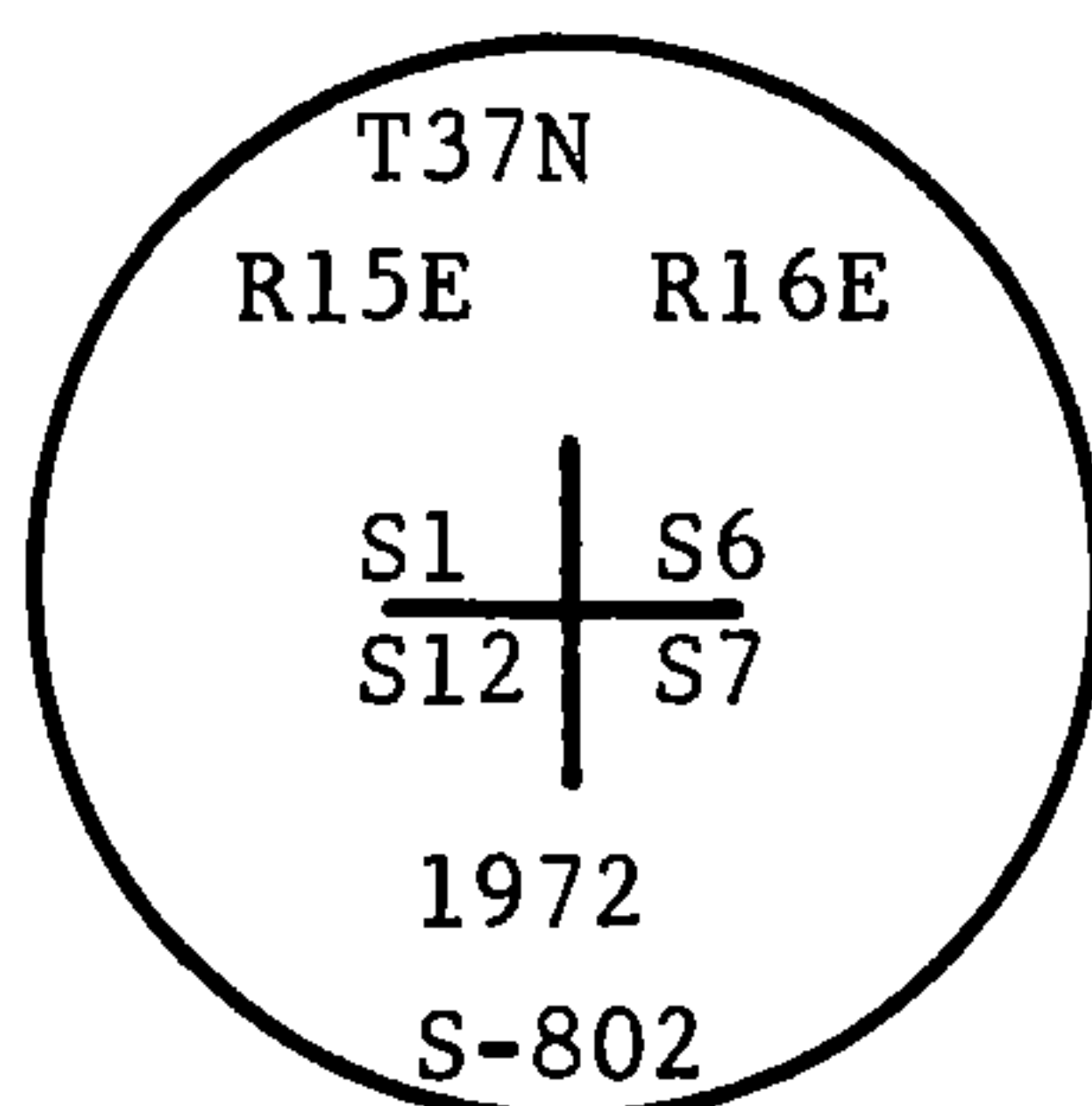
Hemlock 13", N8E, 38.03 feet, bearing tree found.

Y. Birch, 14", S55E, 13.30 feet, bearing tree found.

Y. Birch, 5", S28W, 50.82 feet, new bearing tree.

Hemlock, 14" N23W, 66.80 feet, new bearing tree.

Set a steel sign post, 1 foot, SE of the monument.



● = Corner monument restored

□ =

Resident witnesses

Dated at Rhineland Wisconsin, this 15th day of November 1972.

Signature Jean F. Resvick Title Land Surveyor
(County Surveyor, Registered Land Surveyor, or other duly authorized official)


Surveyors Registration No. S-802 DOCUMENT NUMBER 102911

Office of Register of Deeds County of Forest

I hereby certify that the within instrument was filed in this office for record on the 15th day of February 1973, and was filed in Book No. Page No. of County Records.

Signature Eugene Stutzman Title Register of Deeds

Township 37 North, Range 15 East, Section 12, Index No. E-25, Page No.



43715010000

25