

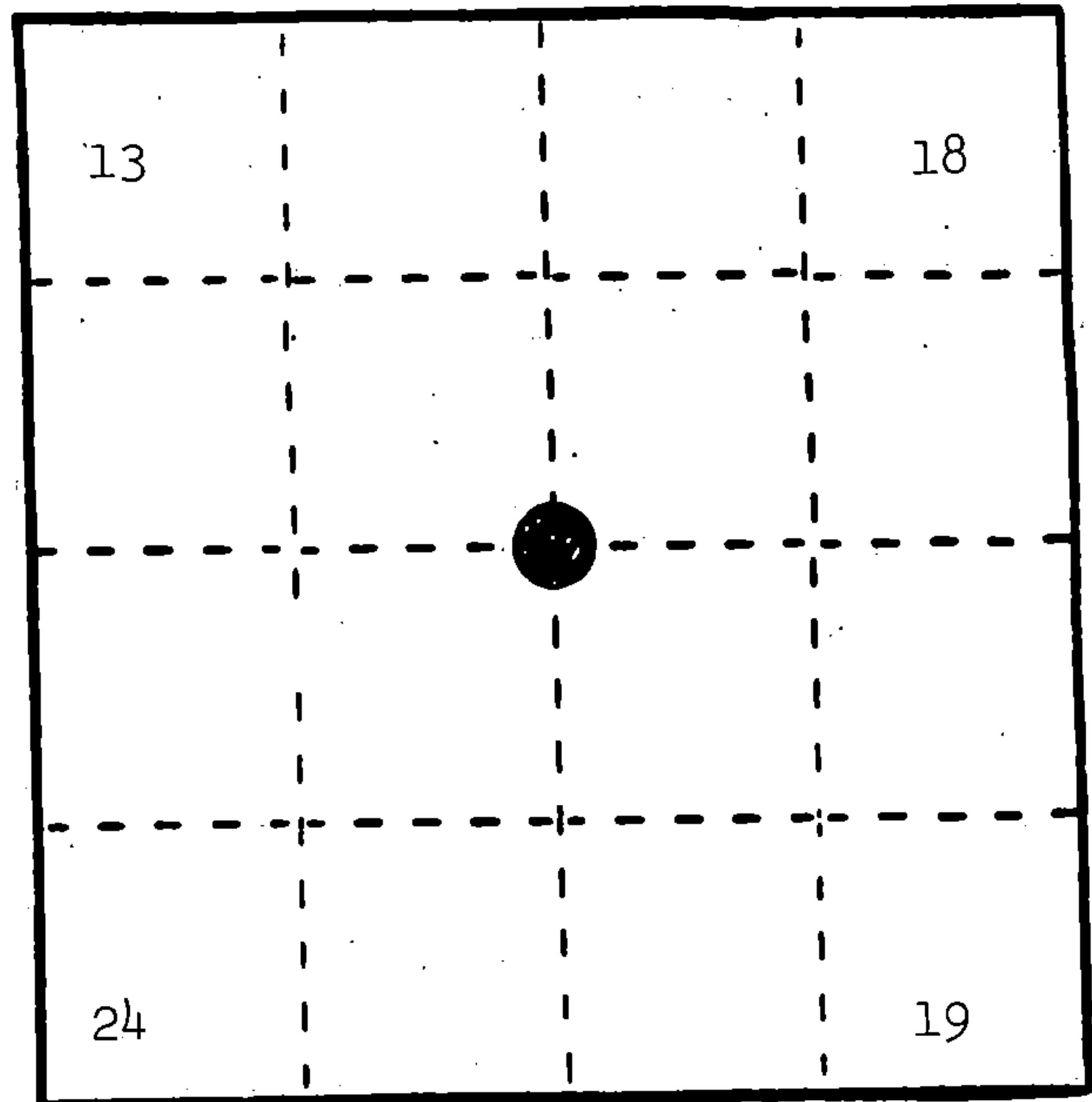
## U. S. PUBLIC LAND SURVEY MONUMENT RECORD

## INSTRUCTIONS:

This record shall show the location of the corner and shall include all of the following nine elements (a through i).

- (a) Identify the corner by reference to the U.S. public land survey system.  
 ○ = Corner monument restored.

Section corner to Sections 19, 24, 13, and 18,  
 T.37N., R.15-16E.



REGISTER'S OFFICE  
 Forest County, Wis.

Received for record this 17<sup>th</sup> day  
 of March, A.D., 1986, at  
10:40 o'clock A. M. and recorded  
 In Vol. CORNER RESTORATIONS  
 page N-25  
Paul Hechenbrenner  
 Register of Deeds

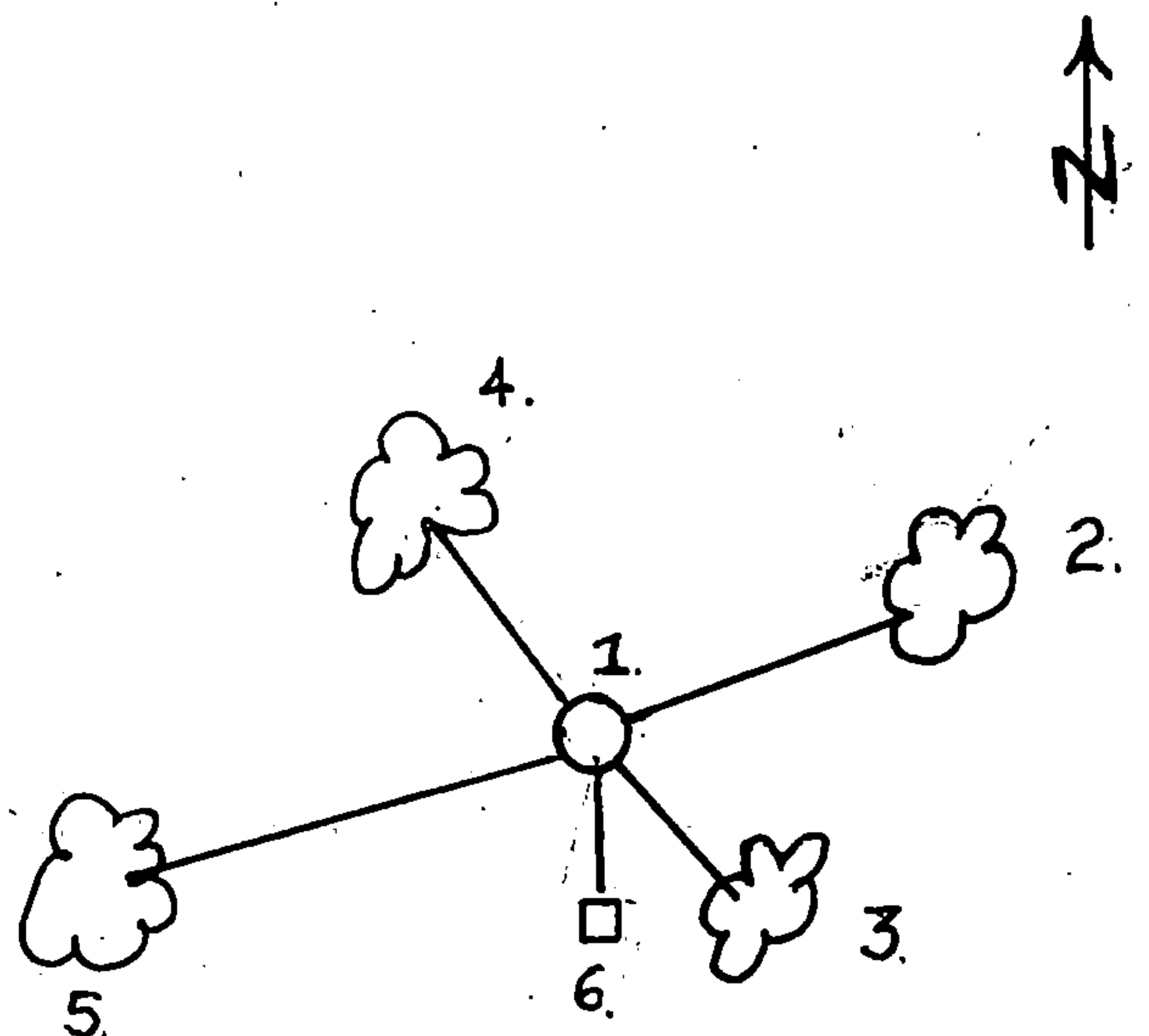
- (b) Describe any record evidence, monument evidence, occupational evidence, testimonial evidence or any other material evidence you considered, and whether the monument was found or placed.

In 1857, Artemas Curtis set wood post with the following BTs: Sugar, 7", S.26°W., 37 links; Sugar, 7", N.52°W., 3 links; Hemlock, 20", N.45°E., 10 links; White Birch, 15", S.30°E., 31 links. 13.50 chains south, enter swamp, bears northeast. 19.0 chains south, leave swamp, bears northeast. 37.0 chains south, enter swamp, bears northwest and northeast. August 3, 1972, J. Resvick found 4" x 4" scribed Cedar post point of post in place in a mound of stone. No BTs found. Natural feature calls fit. Replaced post with 2" galvanized pipe filled with concrete 5' long. Made new BTs as follows: Maple, 7", N.50°E., 31.84 feet; Aspen, 5", S.34°W., 10.64 feet; Basswood, 5", N.48°W., 27.68 feet. October 18, 1985, Huettl, Young, and Scheuerman found monument and BTs in good condition. Added BT and sign.

- (c) In the plan view drawing below, provide reference ties to at least 4 witness monuments, or, if the location is within a municipality, to at least 2 witness monuments. (Witness monuments shall be made of concrete, natural stone, iron or other equally durable material.)  
 Describe witness monuments.

- (d) Show a plan view drawing depicting the relevant monuments and reference ties which is sufficient in detail to enable accurate relocation of the corner monument if the corner monument is disturbed. Indicate north.

1. 2" x 60" galvanized pipe filled with concrete stamped to identify the corner.
2. Maple, 7", N.50°E., 31.84 feet
3. Aspen, 5", S.34°W., 10.65 feet
4. Basswood, 5", N.48°W., 27.68 feet
5. White Birch, 11", S.66°E., 54.30 feet
6. Steel Sign Post, South, 1.7 feet



- (e) Describe any material discrepancy between the location of the corner as restored or reestablished and the location of that corner as previously restored or reestablished by distance and direction. Show the discrepancy on the plan view drawing under (d), above. Show the distances between the corner as previously restored or reestablished and (1) the corner as restored or reestablished, and (2) to at least 2 of the witness monuments shown on the drawing in (d), above.

None.

- (f) Was the corner restored through acceptance of (1) an obliterated evidence location, or, (2) a found perpetuated location?

(2) a found perpetuated location.

- (g&h) Was the corner reestablished through lost corner proportionate methods? If so, show the method, including the directions and distances to other public land survey corners used as evidence or used for proportioning in determining the corner location?

No.


(i) I, Milo E. Stefan

(Type or print name) certify that the corner location shown on this record was determined by me or under my direction and control and that this U.S. Public Land Survey Monument Record is correct and complete to the best of my knowledge and belief.

Milo E. Stefan  
Signature

1/3/86  
Date

Affix Land Surveyor Seal





CERTIFIED LAND CORNER RESTORATION

State of Wisconsin }  
County of Forest } ss.

I Jean F. Resvick, do hereby certify that on the 3rd day of August, 1972, I found evidence of the Northeast Section corner of Section 24 Township 37 North, Range 15 East, Fourth Principal Meridian, as described hereon; and that from this evidence I established a new monument and accessories as described hereon to perpetuate the original location of this corner:

Description of original monument and accessories and subsequent restorations:

Surveyed in 1857 by Artemas Curtis. 80.0 chains North between Sections 19 and 24 set post.  
Sugar, 7", bears S26W, 37 lks.  
Sugar, 7", bears N52W, 3 lks.  
Hemlock, 20", bears N45E, 10 lks.  
W. Birch, 15", bears S30E, 31 lks.  
13.5 chains South enter swamp  
18.0 chains North enter swamp

Description of corner evidence found:

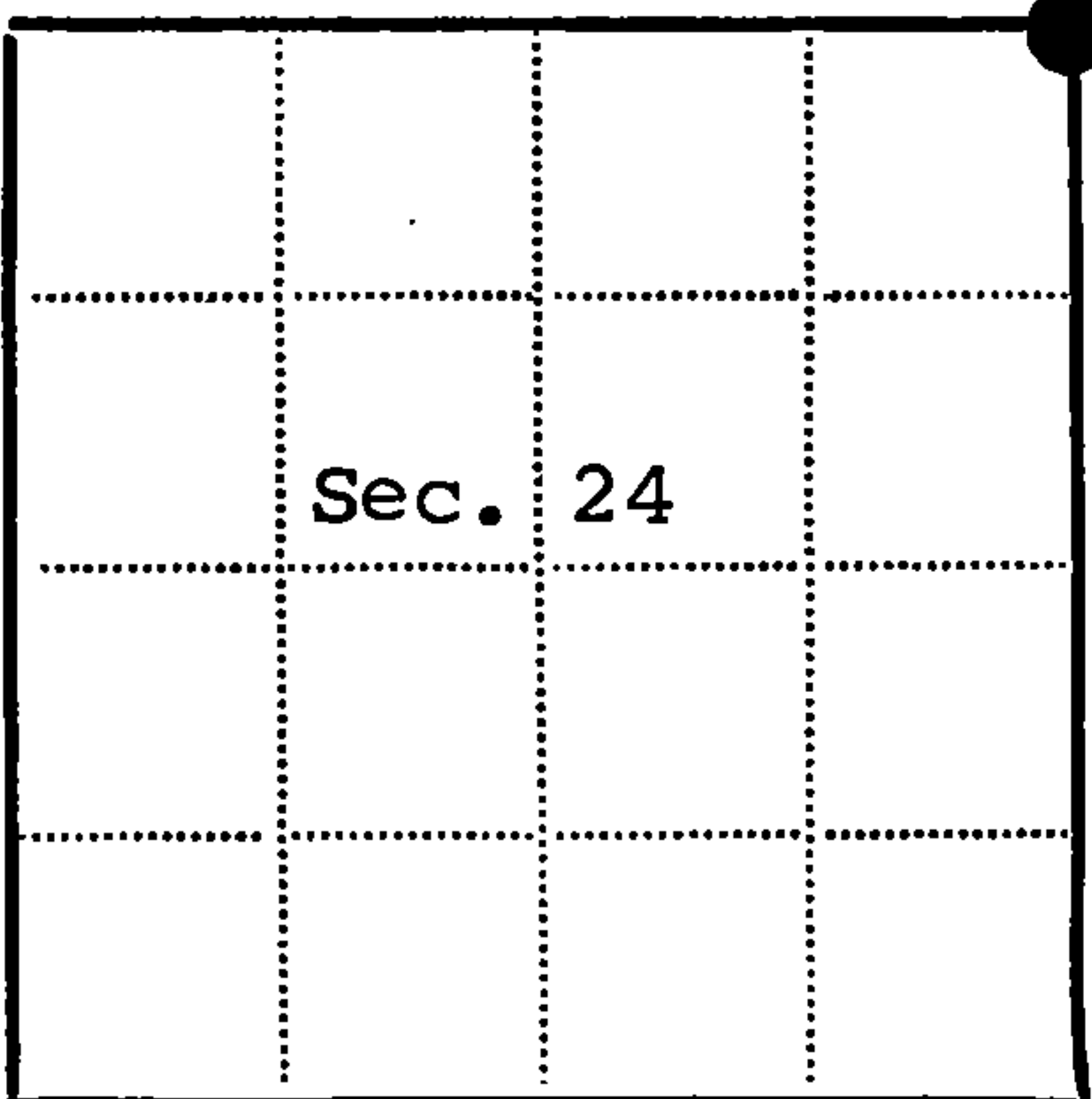
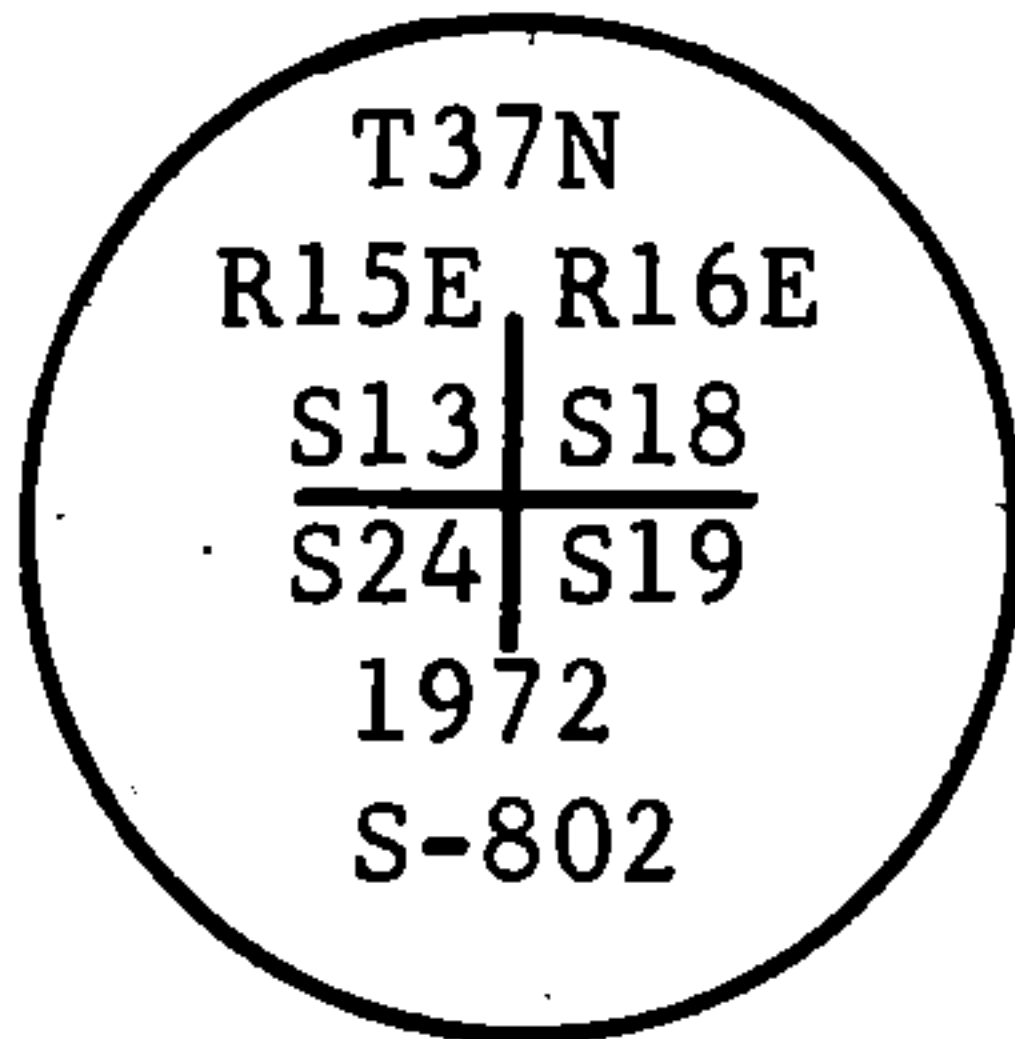
4 x 4 scribed cedar post in a mound of rock. No bearing tree evidence found. The natural calls and quarter corners North and South of this corner check with recorded calls. Distances were checked with chain and compass.

Description of monument and accessories I established to perpetuate the original location of this corner:

Replaced 4 x 4 cedar post found with a 2 inch inside diameter galvanized wrought iron pipe, 5 feet long, filled with concrete with a brass cap stamped:

From which the following blazed and scribed new bearing trees bear:

Maple, 7", N50E, 31.84 feet  
Aspen, 5", S34W, 10.65 feet  
Basswood, 5", N48W, 27.68 feet



● = Corner monument restored  
□ =



Resident witnesses.....  
Dated at Rhinelander Wisconsin, this 26th day of September 1972.  
Signature *Jean F. Resvick* Title Land Surveyor  
(County Surveyor, Registered Land Surveyor, or other duly authorized official)  
Surveyors Registration No. S-802

Office of Register of Deeds County of Forest  
I hereby certify that the within instrument was filed in this office for record on the 18th day of October 9:30 AM 1972, and was filed in Book No. 1 Page No. N-25 of County Records.

Signature *Eugene Stutzny* Title Register of Deeds

Township 37 North, Range 15 East, Section 24, Index No. N-25, Page No.