


CERTIFIED LAND CORNER RESTORATION

Index No. **11-99**

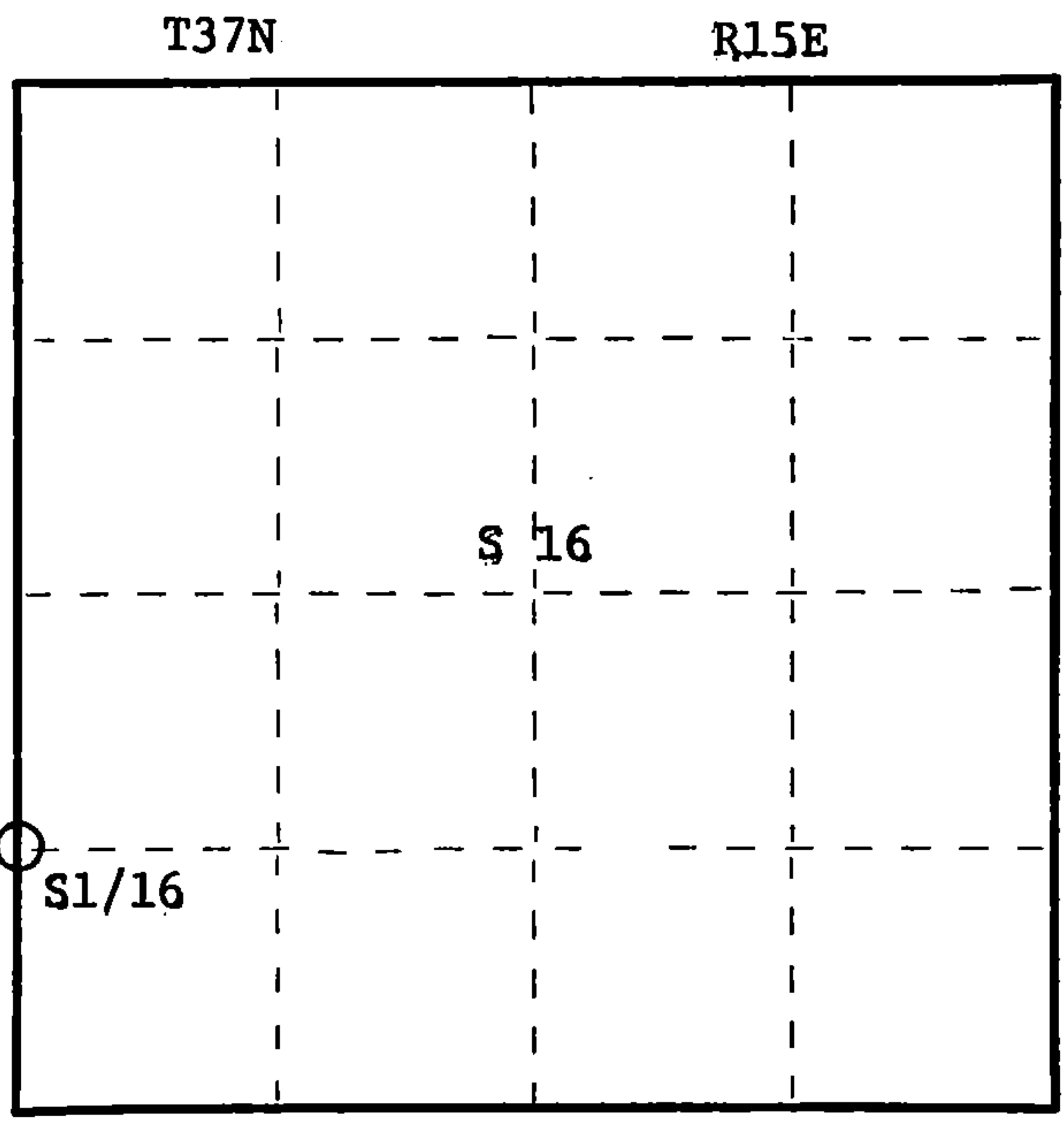
State of Wisconsin }  
County of Forest } ss.

I Daniel K. Pleoger, do hereby  
certify that on the 21 day  
of October, 19 81, I ~~found~~  
Est. ~~evidence of~~ the S 1/16  
corner of Sections 16 & 17  
Township 37, North, Range  
15 East, Fourth Principal Meridian,  
as described hereon; and that from this evidence  
I established a new monument and accessories  
as described hereon to perpetuate the original  
location of this corner.

Resident witnesses:



FORM 985 M. C. MILLER CO., MILWAUKEE



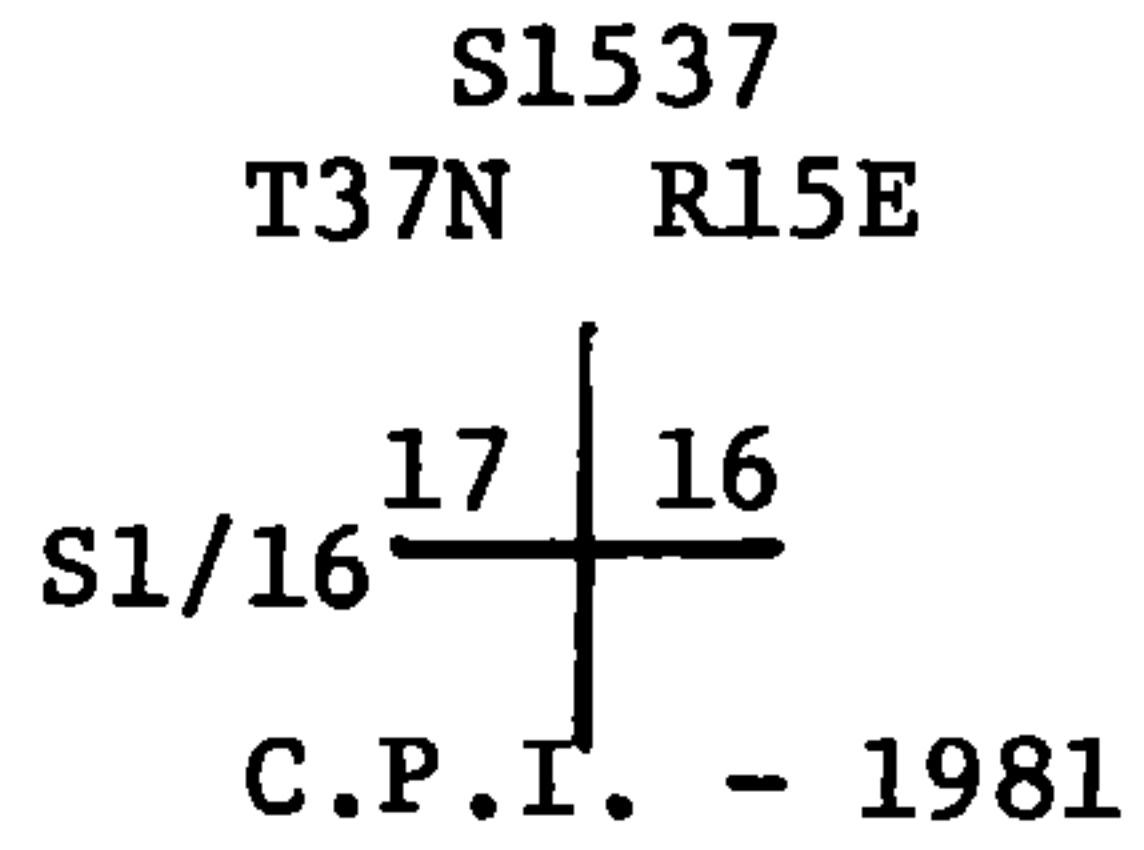
○ = Corner monument restored.

History of original corner establishment:  
No evidence of any previous corner.

Description of corner evidence found:  
Total distance from section corner 16, 17, 20, 21 to 1/4 corner between sections 16 & 17  
which falls in Ross Lake is 2636.20 ft. at bearing NO-51-42E  
Set S1/16 1318.10 ft. intermediate

Description of monument and accessories I established to perpetuate the original location of this corner.  
Set a 1½" iron pipe with 2" diameter alloy cap stamped:  
Pipe projects 18" above ground.  
Marked NBTs:

- Oak 8" S52W 10.40 ft.
- Maple 5" N48W 12.15 ft.
- Scribed 1/16 - BT



Dated at Rhineland, Wis., this 3rd day of November, 1981

Signature Daniel K. Pleoger Title Registered Land Surveyor Registration No. 1537  
(County Surveyor, Registered Land Surveyor, or other duly authorized official)

Office of Register of Deeds, County of Forest, I hereby certify that the within  
instrument was filed in this office for record on the 19th day of January, 1982  
at 3:00 o'clock P. M.

Eugene Stutzman  
(Register of Deeds)  
By \_\_\_\_\_ Deputy

DOCUMENT NO. **121106**

43715171000