

## CERTIFIED LAND CORNER RESTORATION

State of Wisconsin

County of Forest

ss.

I Jean F. Resvick, do hereby certify that on the 3rd day of June, 1968,  
I found evidence of the Northeast Section corner of Section 25  
Township 37 North, Range 15 East, Fourth Principal Meridian, as described  
hereon; and that from this evidence I established a new monument and accessories as described hereon to per-  
petuate the original location of this corner:

## Description of original monument and accessories and subsequent restorations:

Surveyed by Artemas Curtis in 1857  
North between sections 25 and 30, 80.00 chains  
Set wood post for corner to sections 19, 24, 25 and 30.  
Tamarack, 6 ins., S.  $52^{\circ}$  W., 15 lks.  
Spruce, 5 ins., N.  $52^{\circ}$  W., 7 lks  
Tamarack, 12 ins., N.  $65^{\circ}$  E., 2 lks  
White Pine, 12 ins., S.  $13^{\circ}$  E., 21 lks.

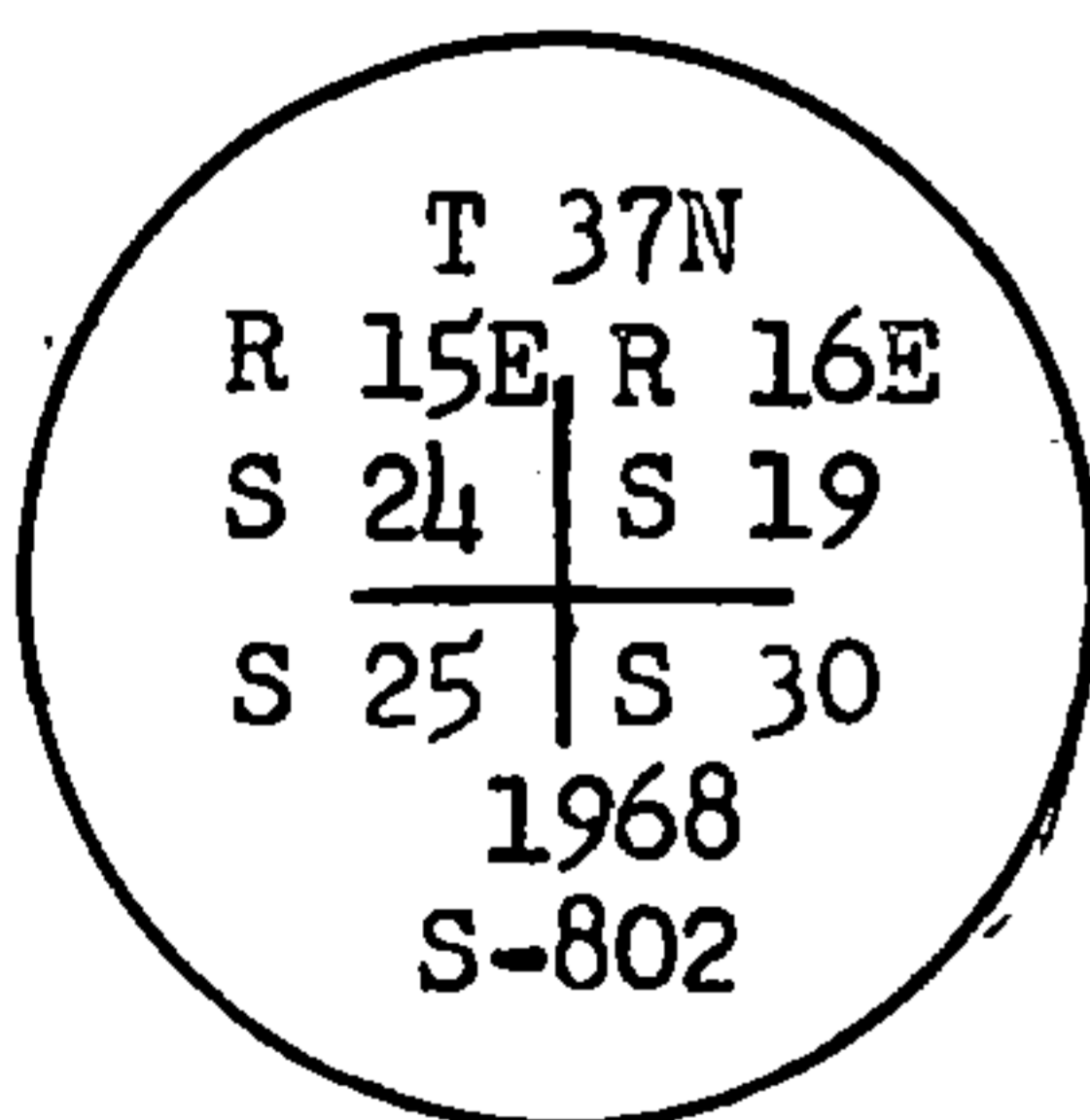
## Description of corner evidence found:

Squared 4x4 scribed cedar post with rusted F. S. Location poster attached.  
W. Pine stump bears S.  $13^{\circ}$  E., 14.3 ft. from post found.  
Tamarack stump bears N.  $65^{\circ}$  E., 1.3 ft. from post found.  
Tamarack stump bears S.  $52^{\circ}$  W., 9.9 ft. from post found.

Natural swamp calls check to the North, South and East.

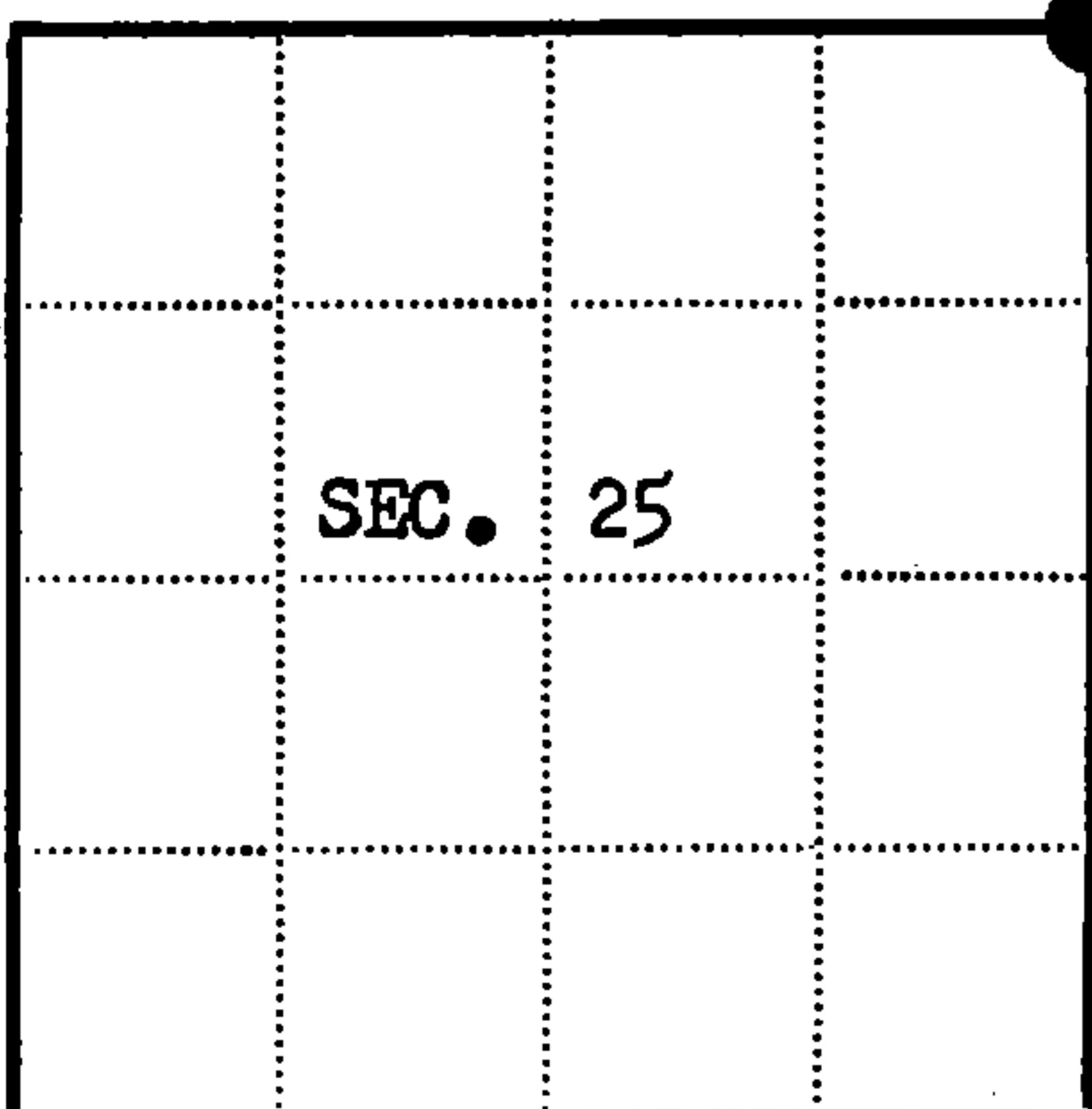
## Description of monument and accessories I established to perpetuate the original location of this corner:

Replaced 4x4 cedar post with 2 inch inside diameter galvanized wrought  
iron pipe, 5 feet long, filled with concrete, 1 foot above ground with  
brass cap marked:



From which the following blazed and scribed new  
bearing trees bear:

Tamarack, 7 ins., S.  $20^{\circ}$  E., 12.20 ft., 18.48 lks.  
W. Pine, 6 ins., S.  $60^{\circ}$  W., 11.82 ft., 17.90 lks.  
Tamarack, 4 ins., N.  $58^{\circ}$  W., 64.94 ft., 98.39 lks.



● = Corner monument restored

□ =

Resident witnesses.....

Dated at Rhinelander Wisconsin, this 12th day of June  
1968.

Signature Jean F. Resvick Title Cadastral Surveyor  
(County Surveyor, Registered Land Surveyor, or other duly authorized official)

Surveyors Registration No. S-802 DOCUMENT NO. 95059

Office of Register of Deeds County of Forest

I hereby certify that the within instrument was filed in this office for record  
on the 8th day of August 1968, and was filed in Book  
No. I Page No. R-25 of County Records. at 9:45 A.M.

Signature Eugene Stetson Title Register of Deeds

Township 37 North, Range 15 East, Section 25, Index No. R-25, Page No. ....

43715240000

R25

# U. S. PUBLIC LAND SURVEY MONUMENT RECORD

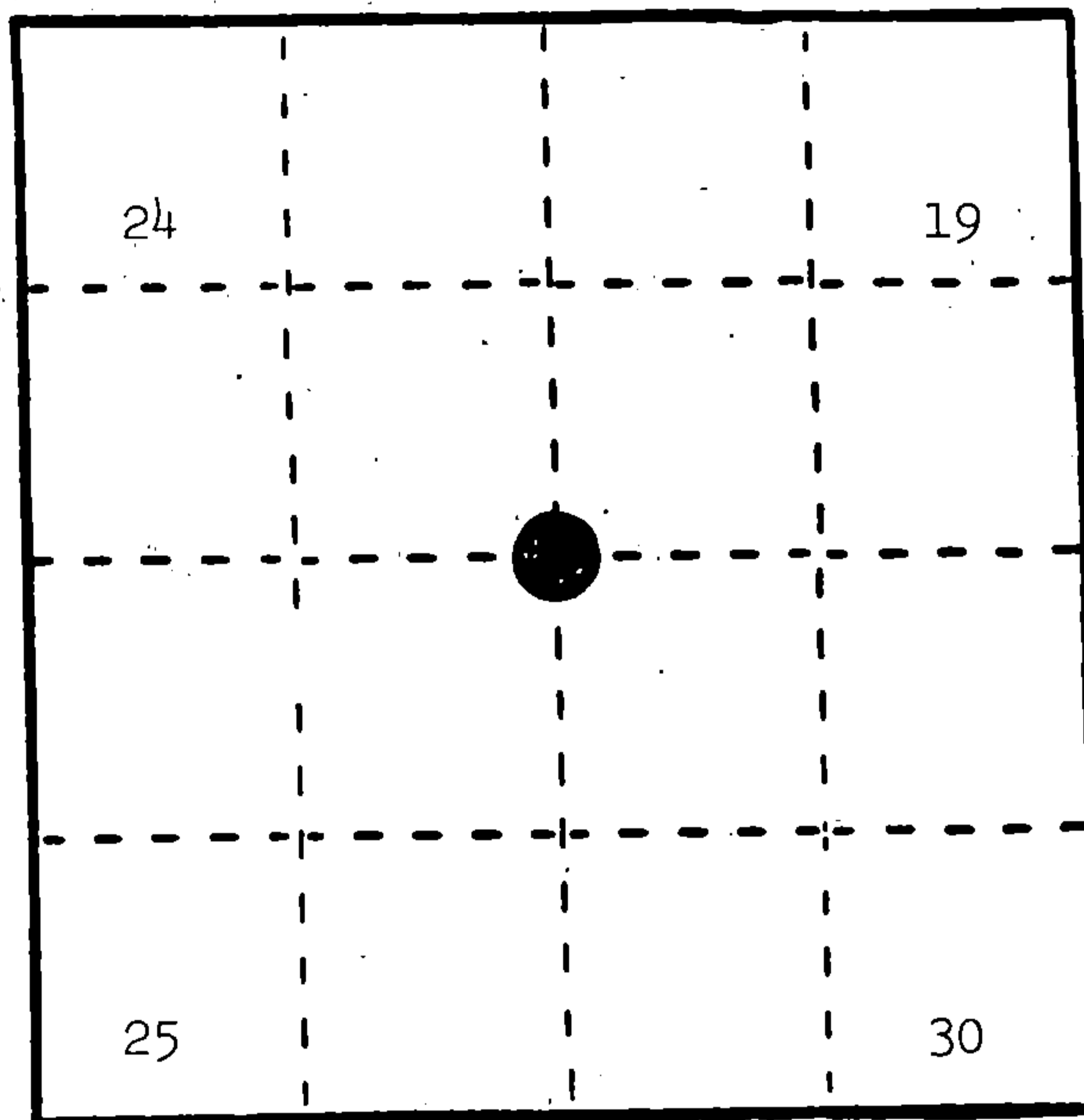
**INSTRUCTIONS:** This record shall show the location of the corner and shall include all of the following nine elements (a through i).

- (a) Identify the corner by reference to the U.S. public land survey system.

○ = Corner monument restored.

Section corner to Sections 19, 24, 25, and 30, T.37N., R.15-16E.

REGISTER'S OFFICE  
Forest County, Wis.  
Received for record this 17<sup>th</sup> day  
of March, A.D. 1986 at  
10:40 o'clock A.M. and recorded  
In Vol. CORNER RESTORATIONS  
page 8-25  
Paul Aschenbrenner  
Register of Deeds



- (b) Describe any record evidence, monument evidence, occupational evidence, testimonial evidence or any other material evidence you considered, and whether the monument was found or placed.

In 1857, Artemas Curtis set wood post with the following BTs: Tamarack, 6", S.52°W., 15 links; Spruce, 5", N.52°W., 7 links; Tamarack, 12", N.65°E., 2 links; White Pine, 12", S.13°E., 21 links.

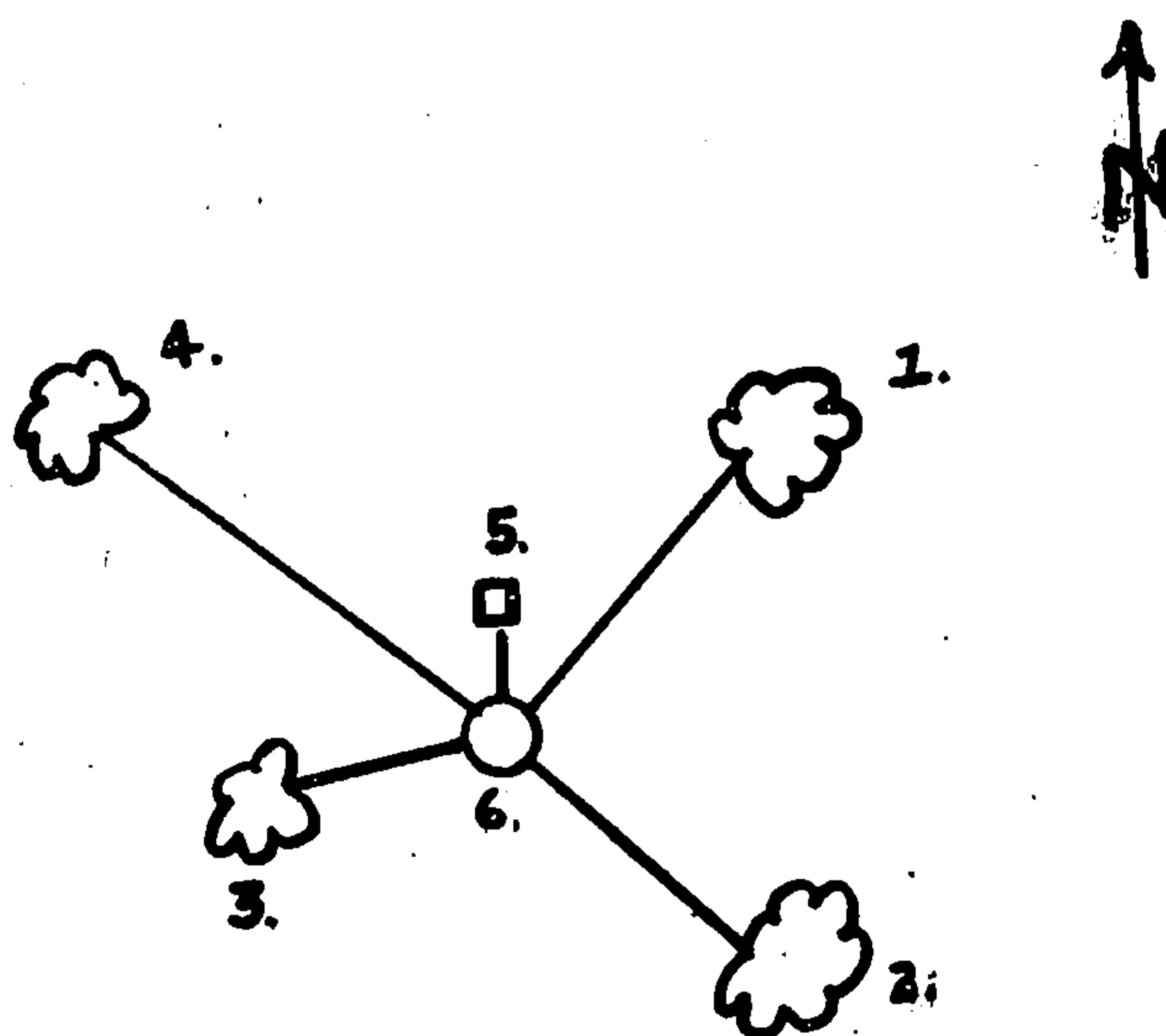
July 26, 1934, L. M. Gilson found post in good condition and placed a metal location poster on found post.

June 3, 1968, J. Resvick found 4" x 4" Cedar post (scribed), with rusted Forest Service location poster, southwest of fence corner post. From Cedar post, White Pine stump, S.13°E., 14.3 feet; Tamarack stump, N.65°E., 1.3 feet; Tamarack stump, S.58°W., 9.9 feet. Replaced 4" x 4" post with 2-inch inside diameter galvanized pipe, 5 feet long, filled with concrete with stamped brass cap with the following BTs: Tamarack, 7", S.20°E., 12.20 feet; White Pine, 6", S.60°W., 11.82 feet; Tamarack, 4", N.58°W., 64.94 feet

- (c) In the plan view drawing below, provide reference ties to at least 4 witness monuments, or, if the location is within a municipality, to at least 2 witness monuments. (Witness monuments shall be made of concrete, natural stone, iron or other equally durable material.) Describe witness monuments.

- (d) Show a plan view drawing depicting the relevant monuments and reference ties which is sufficient in detail to enable accurate relocation of the corner monument if the corner monument is disturbed. Indicate north.

1. Spruce, 12", N.48°E., 44.85 feet
2. Red Maple, 6", S.49°E., 33.13 feet
3. White Pine, 6", S.60°W., 11.52 feet
4. Tamarack, 4", N.58°W., 64.94 feet
5. Steel Sign Post, North, 4.2 feet
6. 2" x 5' iron pipe filled with concrete with brass cap to identify the corner.



(e) Describe any material discrepancy between the location of the corner as restored or reestablished and the location of that corner as previously restored or reestablished by distance and direction. Show the discrepancy on the plan view drawing under (d), above. Show the distances between the corner as previously restored or reestablished and (1) the corner as restored or reestablished, and (2) to at least 2 of the witness monuments shown on the drawing in (d), above.

(f) Was the corner restored through acceptance of (1) an obliterated evidence location, or, (2) a found perpetuated location?

(2) a found perpetuated location.

(g&h) Was the corner reestablished through lost corner proportionate methods? If so, show the method, including the directions and distances to other public land survey corners used as evidence or used for proportioning in determining the corner location?

No.

Alan D. Harrison

(1) I, Alan D. Harrison  
(Type or print name) certify that the corner location shown on this record was determined by me or under my direction and control and that this U.S. Public Land Survey Monument Record is correct and complete to the best of my knowledge and belief.

Signature

Date

1/3/86

