

CERTIFIED LAND CORNER RESTORATION

Index No. **A 2**

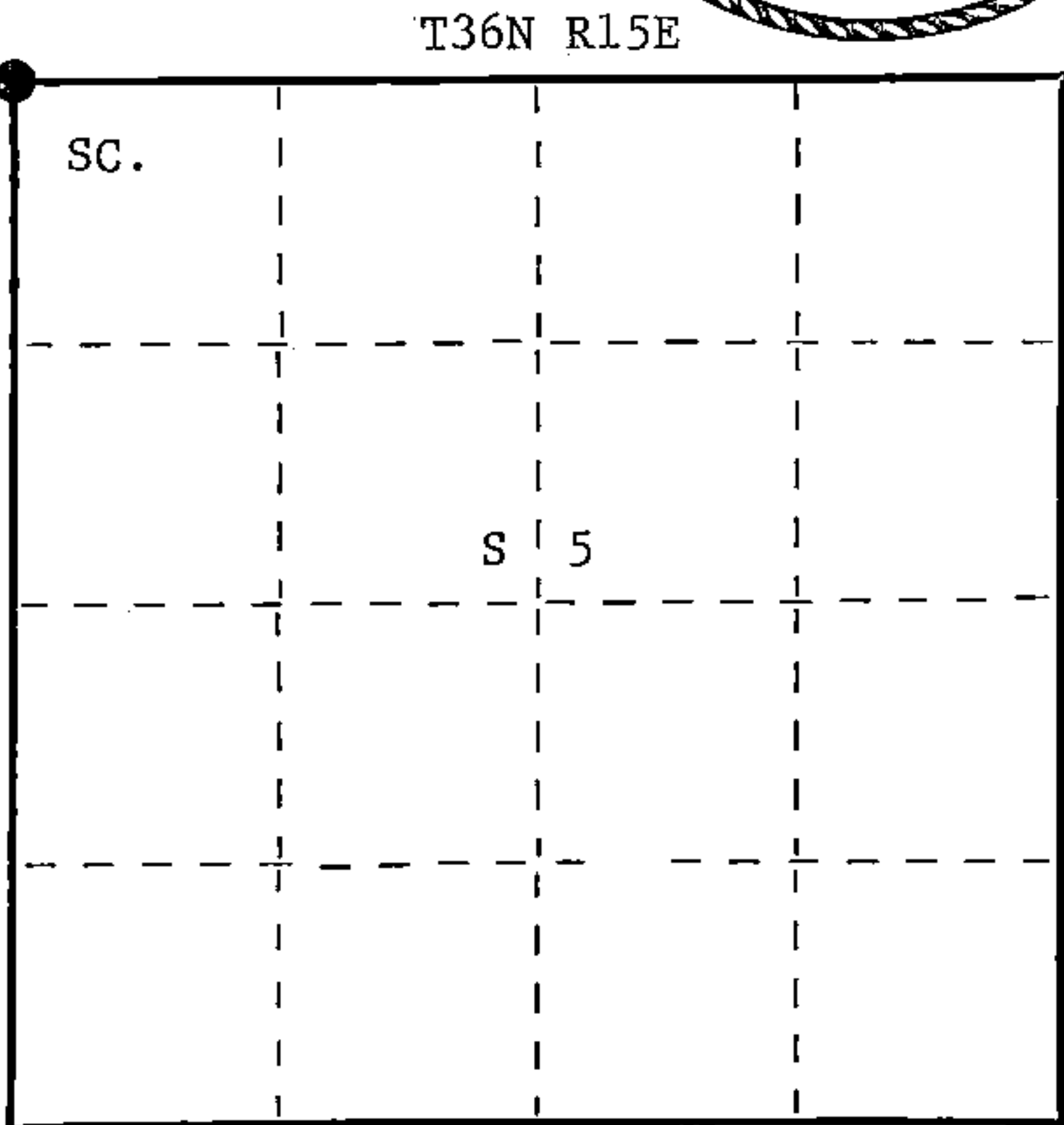

State of Wisconsin }  
County of Forest } ss.

I Philip T. Hansen, do hereby  
certify that on the 22nd day  
of December, 1975, I found  
evidence of the Section  
corner of Section 31, 32, 5, & 6  
Township 36-37, North, Range  
15 East, Fourth Principal Meridian,  
as described hereon; and that from this evidence  
I established a new monument and accessories  
as described hereon to perpetuate the original  
location of this corner.

Resident witnesses:

Glen Barker

Jim Claflin



○ = Corner monument restored.

History of original corner establishment: Original corner established by A. Curtiss, Deputy Surveyor, in 1857 from which hemlock 20" bears N32°E, 29 links, cedar 10" bears N66°W, 30 links, hemlock 18" bears S12°E, 19 links, and cedar 6" bears S69°W, 24 links.

Corner recovered by Ray Leigh, Consolidated Forester, in 1948. Replaced old post with 5" cedar post. No record of BT's.

Description of corner evidence found: Recovered 5" cedar post squared in poor condition. Rock cairn had been placed around base of post.

Description of monument and accessories I established to perpetuate the original location of this corner.

Replaced 5" cedar post with 2-1/2" Berntsen, A-1 Federal Monument, aluminum with magnet installed in cap and base. Pipe projects 18" above ground. Cap stamped -

NBT's - Maple 6" N64°E 16.5 links  
W. spruce 9" N64°W 35.3 links  
W. spruce 7" S71°W 28.7 links

BT's faced but not scribed.  
Pipe, and BT's painted blue.

Dated at Argonne, Wis., this 6th day of January, 1976.

Signature Philip T. Hansen Title Registered Land Surveyor Registration No. S-498  
(County Surveyor, Registered Land Surveyor, or other duly authorized official)

Office of Register of Deeds, County of Forest, I hereby certify that the within  
instrument was filed in this office for record on the 4th day of February, 1976  
at 4:00 o'clock P. M.

Eugene Staszny  
(Register of Deeds)

By \_\_\_\_\_ Deputy

DOCUMENT NUMBER **-108696**

FORM 985 R. C. MILLER CO., MILWAUKEE

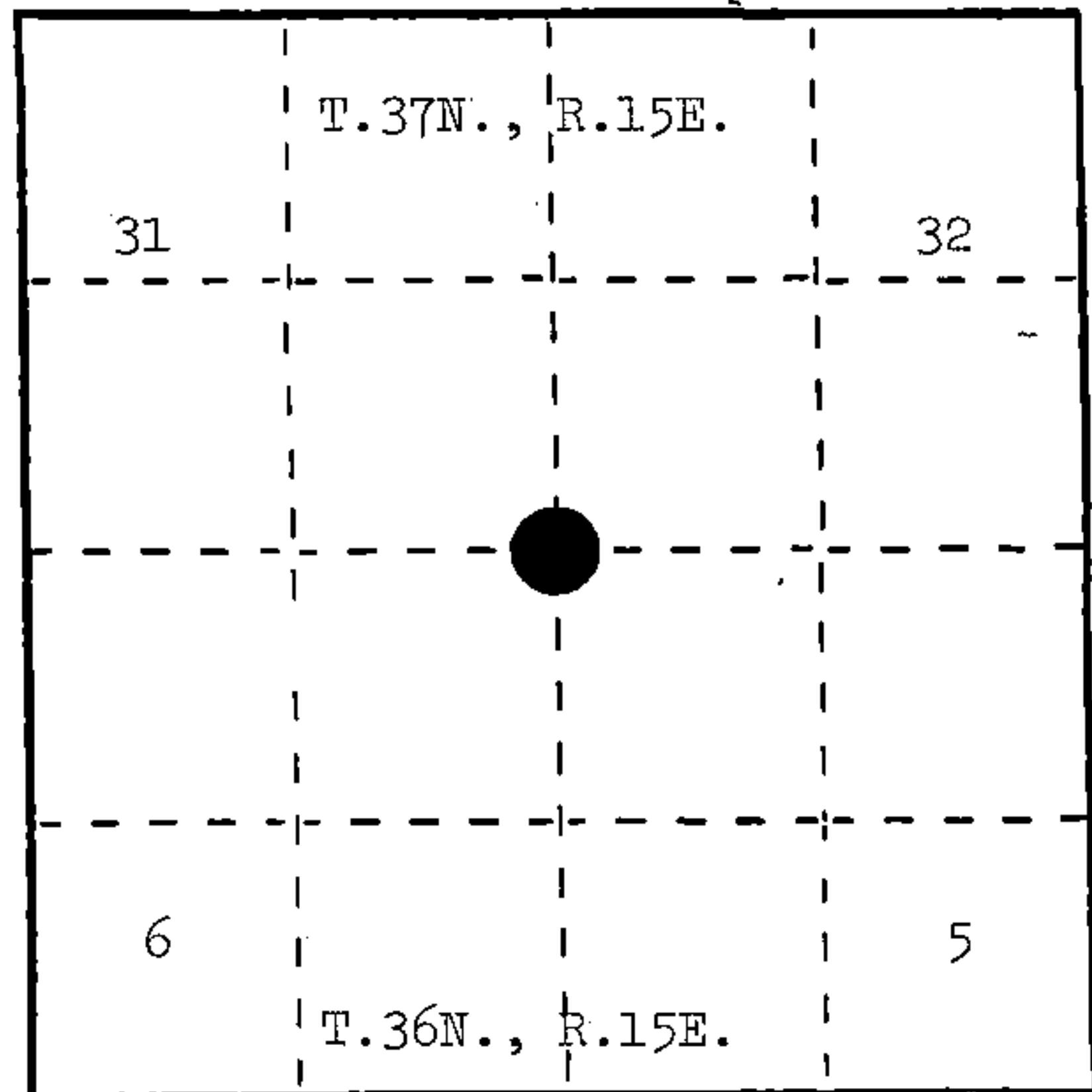
43719310000

# U. S. PUBLIC LAND SURVEY MONUMENT RECORD

**INSTRUCTIONS:** This record shall show the location of the corner and shall include all of the following nine elements (a through i).

- (a) Identify the corner by reference to the U.S. public land survey system.  
 O = Corner monument restored.

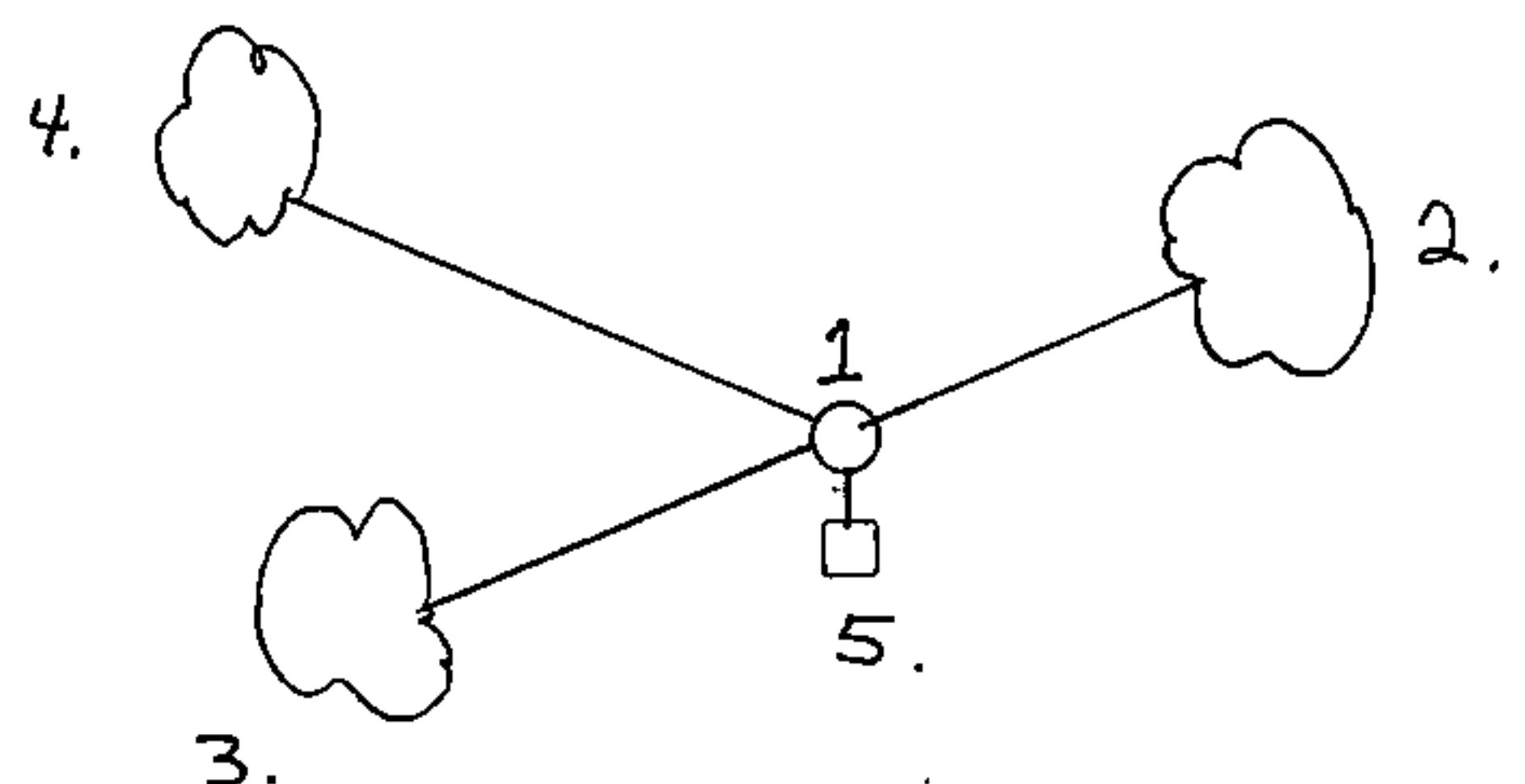
Section corner to Sections 5, 6, 31, and 32,  
 T.36-37N., R.15E.



REGISTER'S OFFICE  
 Forest County, Wis.  
 Received for record this 3rd day  
 of December, A.D., 1986 at  
1:30 o'clock P.M. and recorded  
 in Vol. CORNER RESTORATIONS  
 page A-5  
*Paul A. Schenck*  
 Register of Deeds

- (b) Describe any record evidence, monument evidence, occupational evidence, testimonial evidence or any other material evidence you considered, and whether the monument was found or placed.
- In 1857, Artemas Curtis set post with the following BTs: Hemlock, 20", N.32°E., 29 links; Hemlock, 18", S.12°E., 19 links; Cedar, 6", S.69°W., 24 links; Cedar, 10", N.66°W., 30 links.
- In 1911, J. J. Melindy found the following BTs: Cedar, 12", N.68 3/4°W., 30 links; Cedar, 10", S.68 1/4°W., 24 links; Hemlock (Down), N.32°E., 29 links; Hemlock stump, S.12 1/2°E., 20 links. Made a new 5" x 5" Cedar post and the following BTs: Birch, 9", S.43°E., 33 3/4 links; Hemlock, 8", S.75 1/4°W., 31 1/3 links.
- In 1948, Ray Leigh replaced old post.
- In 1975, Philip Hansen found Leigh's post and replaced it with a 2 1/2" aluminum monument and made the following BTs: Maple, 6", N.64°E., 16.5 links; White Spruce, 9", N.64°W., 353 links; White Spruce, 7", S.71°W., 28.7 links.
- In 1985, Milo Stefan found corner as per Philip Hansen.
- (c) In the plan view drawing below, provide reference ties to at least 4 witness monuments, or, if the location is within a municipality, to at least 2 witness monuments. (Witness monuments shall be made of concrete, natural stone, iron or other equally durable material.)  
 Describe witness monuments.

- (d) Show a plan view drawing depicting the relevant monuments and reference ties which is sufficient in detail to enable accurate relocation of the corner monument if the corner monument is disturbed. Indicate north.
- 2" galvanized iron pipe with aluminum tablet.
  - Red Maple, 8", N.68°E., 11.15 feet
  - White Spruce, 7", S.66°W., 19.18 feet
  - White Spruce, 9", N.69°W., 23.63 feet
  - Steel Sign Post, 7', South, 1.9 feet



(e) Describe any material discrepancy between the location of the corner as restored or reestablished and the location of that corner as previously restored or reestablished by distance and direction. Show the discrepancy on the plan view drawing under (d), above. Show the distances between the corner as previously restored or reestablished and (1) the corner as restored or reestablished, and (2) to at least 2 of the witness monuments shown on the drawing in (d), above.

None.

(f) Was the corner restored through acceptance of (1) an obliterated evidence location, or, (2) a found perpetuated location?

(2) a found perpetuated location.

(g&h) Was the corner reestablished through lost corner proportionate methods? If so, show the method, including the directions and distances to other public land survey corners used as evidence or used for proportioning in determining the corner location?

No.

(1) I, Alan D. Harrison  
(type or print name) certify that the corner location shown on this record was determined by me or under my direction and control and that this U.S. Public Land Survey Monument Record is correct and complete to the best of my knowledge and belief.

Alan D. Harrison  
Signature

9/11/86  
Date

