

Stock No. 26273

156552

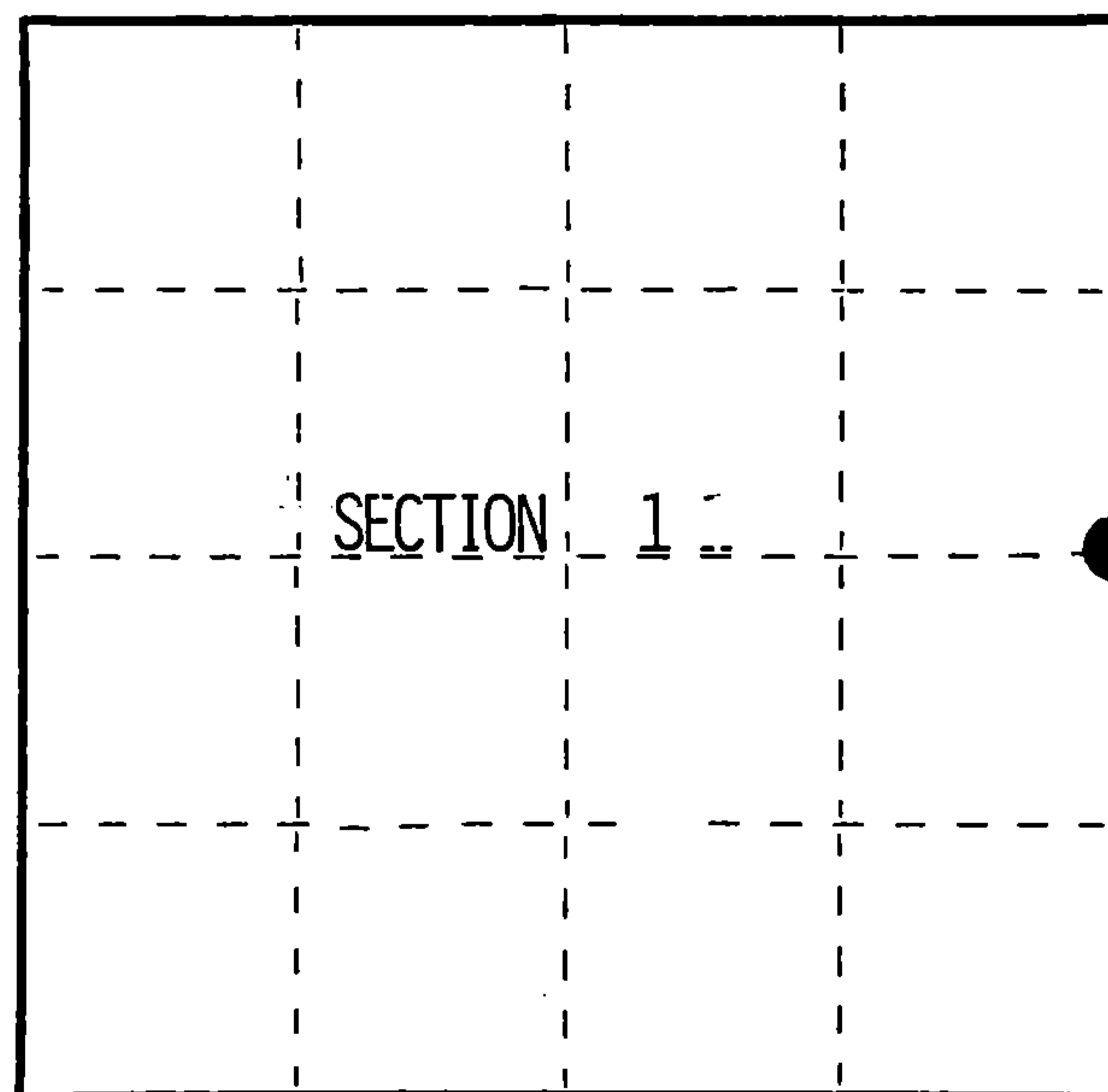
FORM 985 H. C. MILLER CO., MILWAUKEE

State of Wisconsin }
County of Forest } ss.

I, William B. Cochrane, do hereby
certify that on the 23 rd day
of April, 19 92, I found
evidence of the East Quarter
corner of Section 1
Township 38, North, Range
13 East, Fourth Principal Meridian,
as described hereon; and that from this evidence
I established a new monument and accessories
as described hereon to perpetuate the original
location of this corner.

Resident witnesses:

.....
.....
.....



● = Corner monument restored.

CERTIFIED LAND CORNER RESTORATION

Index No. C-25

History of original corner establishment:
Original Government Survey in 1858 by Alfred Millard.
North between sections 1 and 6 at 40 chains set post form which:
Tamarack 20" N35°W 42 lks
Spruce 7" S65°E 29 lks
45 chains enter swamp NW, SE.

Description of corner evidence found:

Corner area searched by Jean Resvick 6/11/70 No evidence recovered.

Description of monument and accessories I established to perpetuate the original location of this corner.

At proportionate distance and on line between opposing Section Corners. Set a 2½"X36"
aluminum pipe monument 2½ feet in the ground with an aluminum cap stamped: T38N, R13E,
S1, S6, R14E, 1992, S-1107. From which the following bear:

Maple	4"	S66°E	25.47 feet
Spruce	18"	S61°W	11.92 feet
Steel sign post		West	1.00 feet

Dated at Hiles, Wis., this 4 th day of January, 19 95

Signature William B. Cochrane Title Land Surveyor Registration No. S-1107
(County Surveyor, Registered Land Surveyor, or other duly authorized official)

Office of Register of Deeds, County of Forest, I hereby certify that the within
instrument was filed in this office for record on the 23 day of August, 19 92
at 2:30 o'clock P M.

(Register of Deeds)

By Paul Turkiewicz Deputy

43813012000


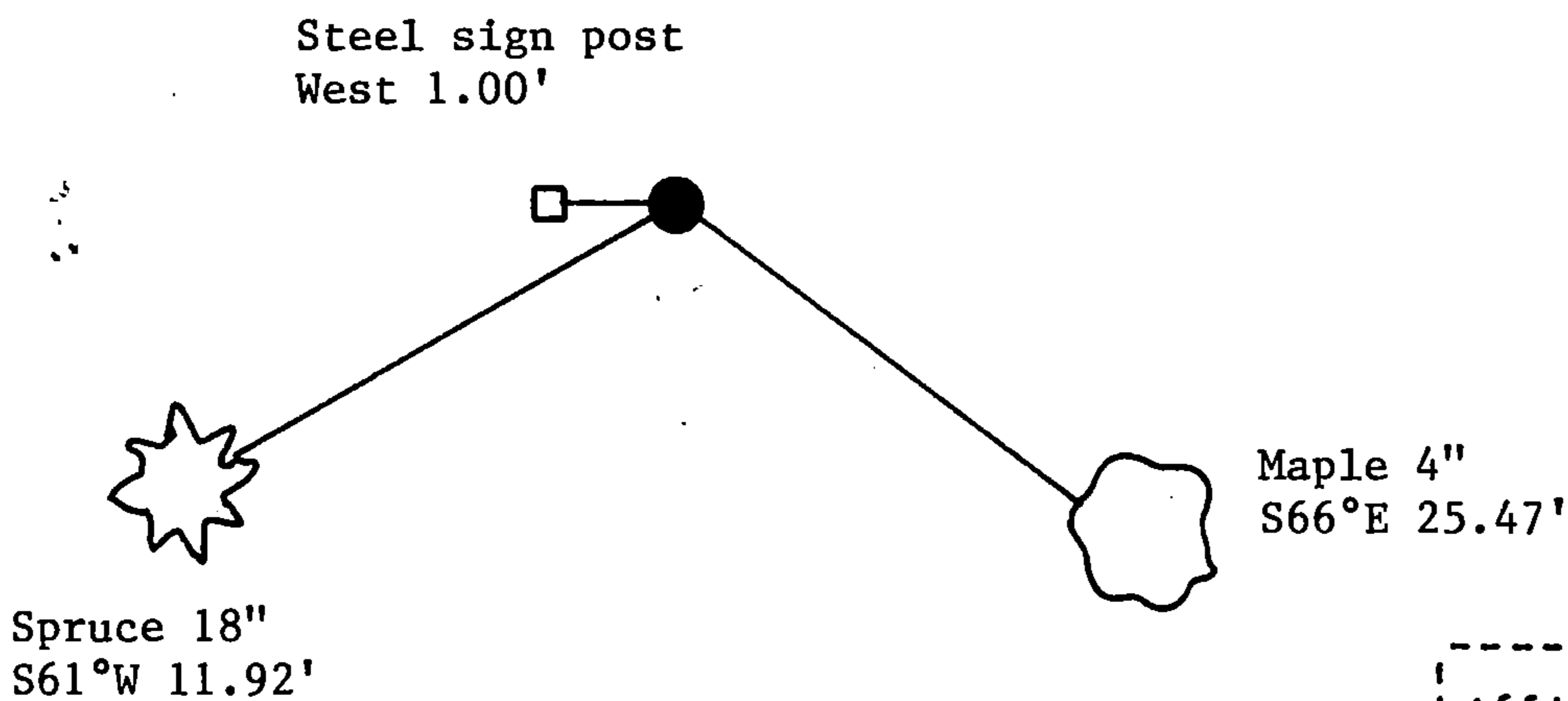
- (e) Describe any material discrepancy between the location of the corner as restored or reestablished and the location of that corner as previously restored or reestablished by distance and direction. Show the discrepancy on the plan view drawing under (d), above. Show the distances between the corner as previously restored or reestablished and (1) the corner as restored or reestablished, and (2) to at least 2 of the witness monuments shown on the drawing in (d), above.

See drawing below.

- (f) Was the corner restored through acceptance of (1) an obliterated evidence location, or, (2) a found perpetuated location?

Re-established through lost corner proportionate methods.

- (g/h) Was the corner reestablished through lost corner proportionate methods? If so, show the method, including the directions and distances to other public land survey corners used as evidence or used for proportioning in determining the corner location?



- (i) I, William B. Cochrane
(type or print name) certify that the corner location shown on this record was determined by me or under my direction and control and that this U.S. Public Land Survey Monument Record is correct and complete to the best of my knowledge and belief.

Signature

Date

William B. Cochrane

1/4/95