

CERTIFIED LAND CORNER RESTORATION

State of Wisconsin

County of Forest

} ss.

I Jean F. Resvick, do hereby certify that on the 5th day of June, 19 73, ~~known~~ evidence ~~was found~~ was found of the north quarter corner of Section 3 Township 37 north, Range 15 east, Fourth Principal Meridian, as described hereon; and that from this evidence I established a new monument and accessories as described hereon to perpetuate the original location of this corner:

Description of original monument and accessories and subsequent restorations:

Surveyed in 1857 by Artemas Curtis
40 chains west between Sections 3 and 32
Set post
Hemlock 8, N14E, 50 lks.
Yellow Birch 18, S39W, 27 lks.
9.50 chains east enter swamp bears north.

Description of corner evidence found:

2 inch diameter galvanized pipe, 3 feet long in mound of rock.
Hemlock stump roots N14E, 50 lks.
Large stump hole S39W, 27 lks.
Swamp 9.50 chains east.

Description of monument and accessories I established to perpetuate the location of this corner:

Replaced iron pipe found with a 2 inch inside diameter galvanized iron pipe, 3 feet long filled with concrete to weight 5 lbs. per foot, with a brass cap stamped

T38N R15E

$$\frac{1}{4} \frac{S34}{S3}$$

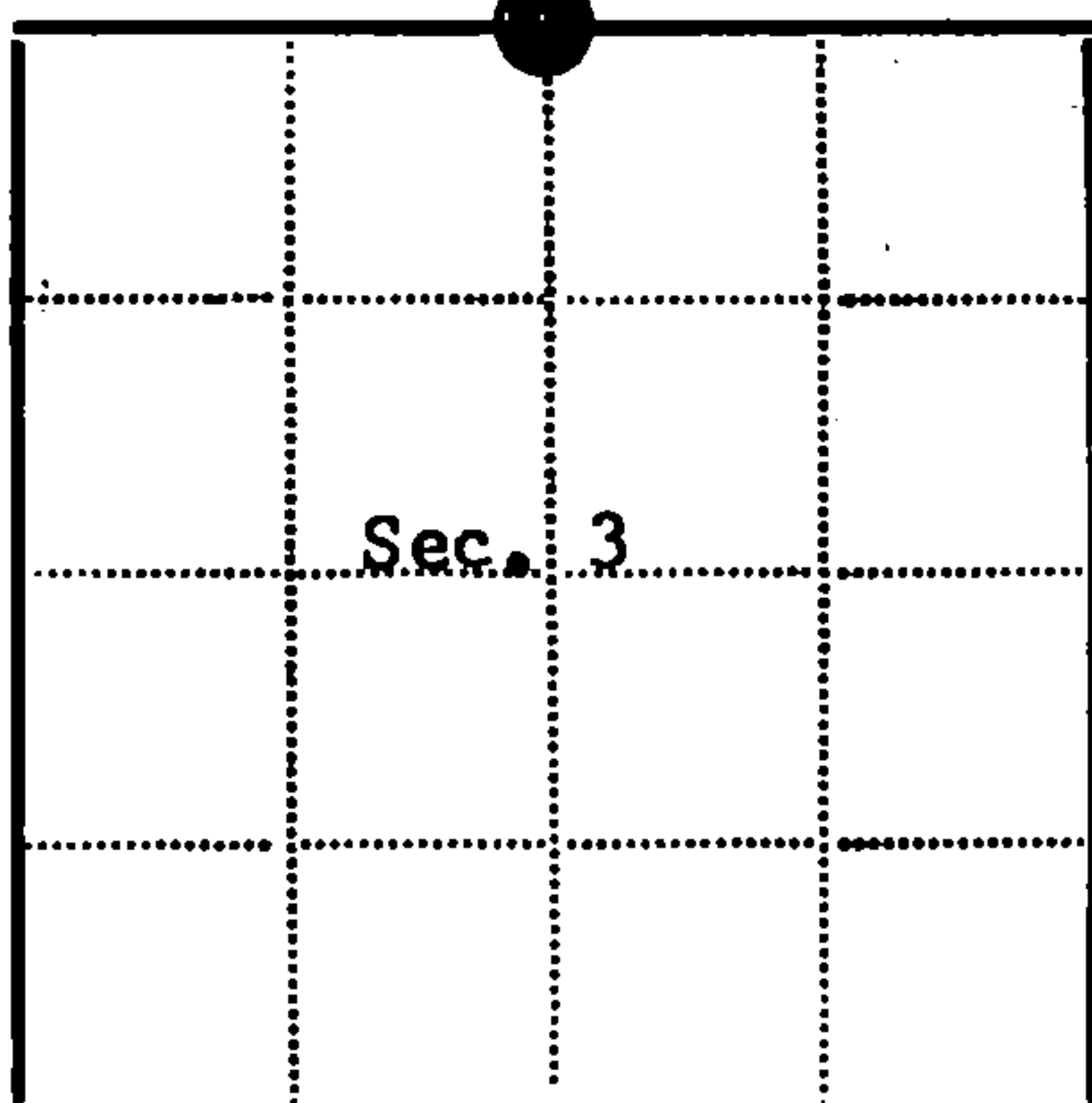
T37N
1973
S-802

From which the following blazed and scribed new bearing trees bear.

Maple 9, S85E, 21.78 feet

Maple 9, S72W, 22.46 feet

Sign post set 1 foot NE of monument



● - Corner monument restored

□ -

Resident witnesses.....

Dated at Rhineland
19 73Wisconsin this 30th day of AprilSignature Jean F. ResvickTitle Land Surveyor

(County Surveyor, Registered Land Surveyor, or other duly authorized official)

Surveyors Registration No. S-802

DOCUMENT NUMBER

104440

Office of Register of Deeds

County of Forest

I hereby certify that the within instrument was filed in this office for record on the 13th day of November, 19 73, and was filed in Book Corner Restorations No. A-15 Page No. A-15 of County Records.

Signature Eugene A. Stegny Title Register of DeedsTownship 37 north, Range 15 east, Section 3, Index No. A-15, Page No. A

43815340020

15

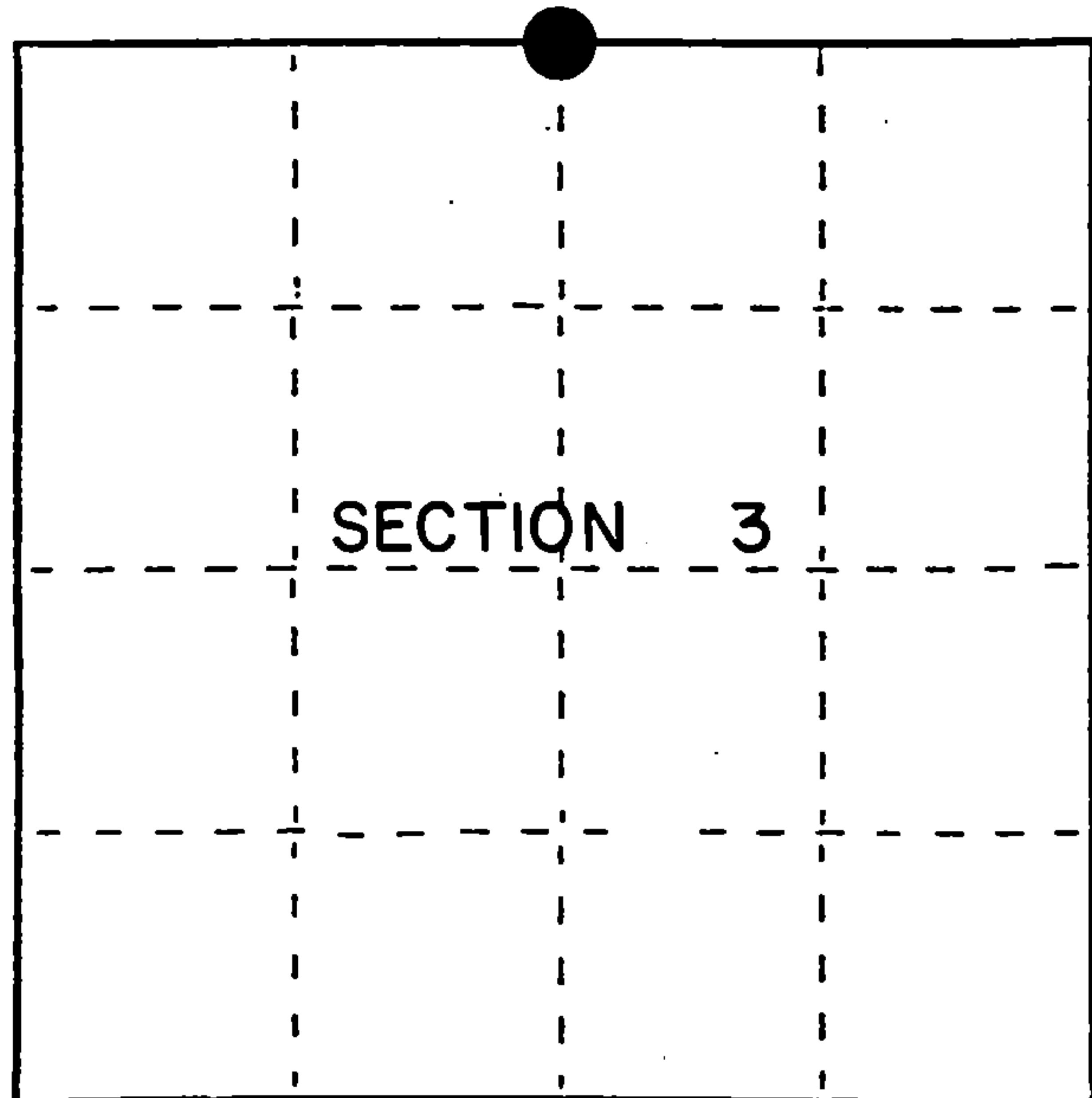
U.S. PUBLIC LAND SURVEY MONUMENT RECORD

Index No. A-15

State of Wisconsin }
County of Forest } ss.

I, Gary L. Pisoni, do hereby
certify that on the 8th day
of December, 1994, I found
evidence of the North Quarter
corner of Section 3
Township 37 North, Range
15 East, Fourth Principal Meridian,
as described hereon; and that from this evidence
I established a new monument and accessories
as described hereon to perpetuate the original
location of this corner.

Resident witnesses:



● = Corner monument restored.

History of original corner establishment:
Original Government Survey in 1857 by Artemas Curtis.

In 1973, Jean Resvick, RLS, with the Forest Service found a 2" dia. iron pipe and original bearing tree evidence. Set a 2" dia. galvanized iron pipe with a brass cap stamped to identify the corner. Blazed and scribed the following; Maple, 9", S85°E, 21.78 feet, Maple, 9", S72°W, 22.46 feet.

In 1984, William Cochrane, RLS, with the Forest Service, found the Southeast B.T. by Resvick to be dead. Cochrane blazed and scribed a new bearing tree; Maple, 12", S20°E, 30.86 feet
Description of corner evidence found:

Found the monument and bearing trees as described above;

Maple(Dead)	14"	S72°W	22.46 feet
Maple	14"	S24°E	30.91 feet

Description of monument and accessories I established to perpetuate the original location of this corner.
Blazed and scribed the following new bearing trees; (Measurements taken to a nail in side of tree)

Sugar Maple	8"	S25°W	46.95 feet
Sugar Maple	7"	S87°W	50.42 feet
Sugar Maple	8"	N13°W	49.70 feet
Steel Sign Post		N38°W	1.28 feet

Dated at Iron River, MI, this 5th day of March, 1995

Signature Gary L. Pisoni Title Land Surveyor Registration No. S-1634
(County Surveyor, Registered Land Surveyor, or other duly authorized official)

Office of Register of Deeds, County of Forest, I hereby certify that the within
instrument was filed in this office for record on the 20th day of March, 1997
at 1:30 o'clock P. M.

(Register of Deeds)

By Paul J. Tansley Deputy

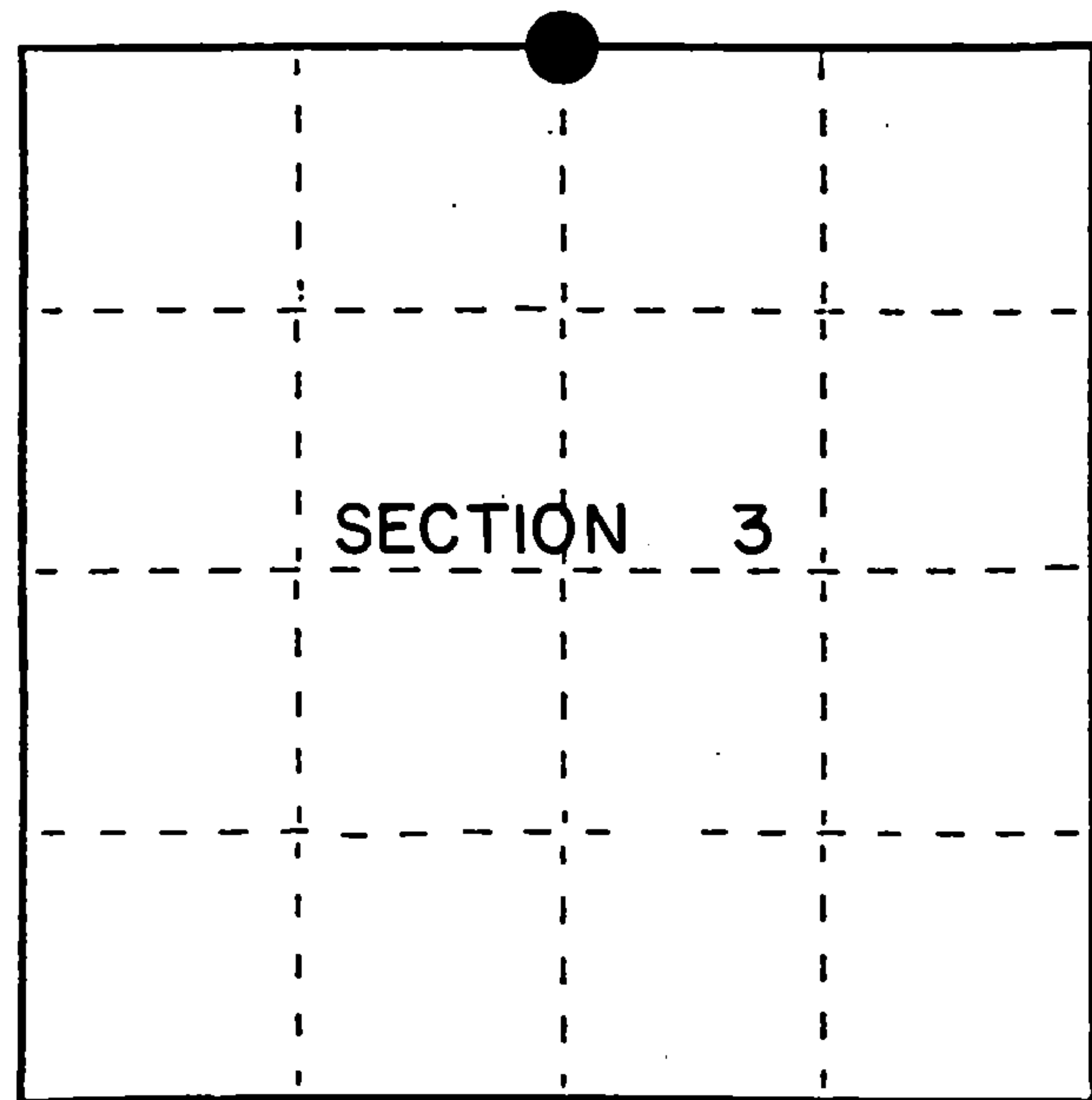
U.S. PUBLIC LAND SURVEY MONUMENT RECORD

Index No. A-15

State of Wisconsin }
County of Forest } ss.

I, Gary L. Pisoni, do hereby
certify that on the 8th day
of December, 1994, I found
evidence of the North Quarter
corner of Section 3
Township 37, North, Range
15 East, Fourth Principal Meridian,
as described hereon; and that from this evidence
I established a new monument and accessories
as described hereon to perpetuate the original
location of this corner.

Resident witnesses:



● = Corner monument restored.

History of original corner establishment:
Original Government Survey in 1857 by Artemas Curtis.

In 1973, Jean Resvick, RLS, with the Forest Service found a 2" dia. iron pipe and original bearing tree evidence. Set a 2" dia. galvanized iron pipe with a brass cap stamped to identify the corner. Blazed and scribed the following; Maple, 9", S85°E, 21.78 feet, Maple, 9", S72°W, 22.46 feet.

In 1984, William Cochrane, RLS, with the Forest Service, found the Southeast B.T. by Resvick to be dead. Cochrane blazed and scribed a new bearing tree; Maple, 12", S20°E, 30.86 feet
Description of corner evidence found:

Found the monument and bearing trees as described above;

Maple(Dead)	14"	S72°W	22.46 feet
Maple	14"	S24°E	30.91 feet

Description of monument and accessories I established to perpetuate the original location of this corner.
Blazed and scribed the following new bearing trees; (Measurements taken to a nail in side of tree)

Sugar Maple	8"	S25°W	46.95 feet
Sugar Maple	7"	S87°W	50.42 feet
Sugar Maple	8"	N13°W	49.70 feet
Steel Sign Post		N38°W	1.28 feet

Dated at Iron River, MI, this 5th day of March, 1995

Signature Gary L. Pisoni Title Land Surveyor Registration No. S-1634
(County Surveyor, Registered Land Surveyor, or other duly authorized official)

Office of Register of Deeds, County of Forest, I hereby certify that the within
instrument was filed in this office for record on the 20th day of March, 1997
at 1:30 o'clock P M.

(Register of Deeds)

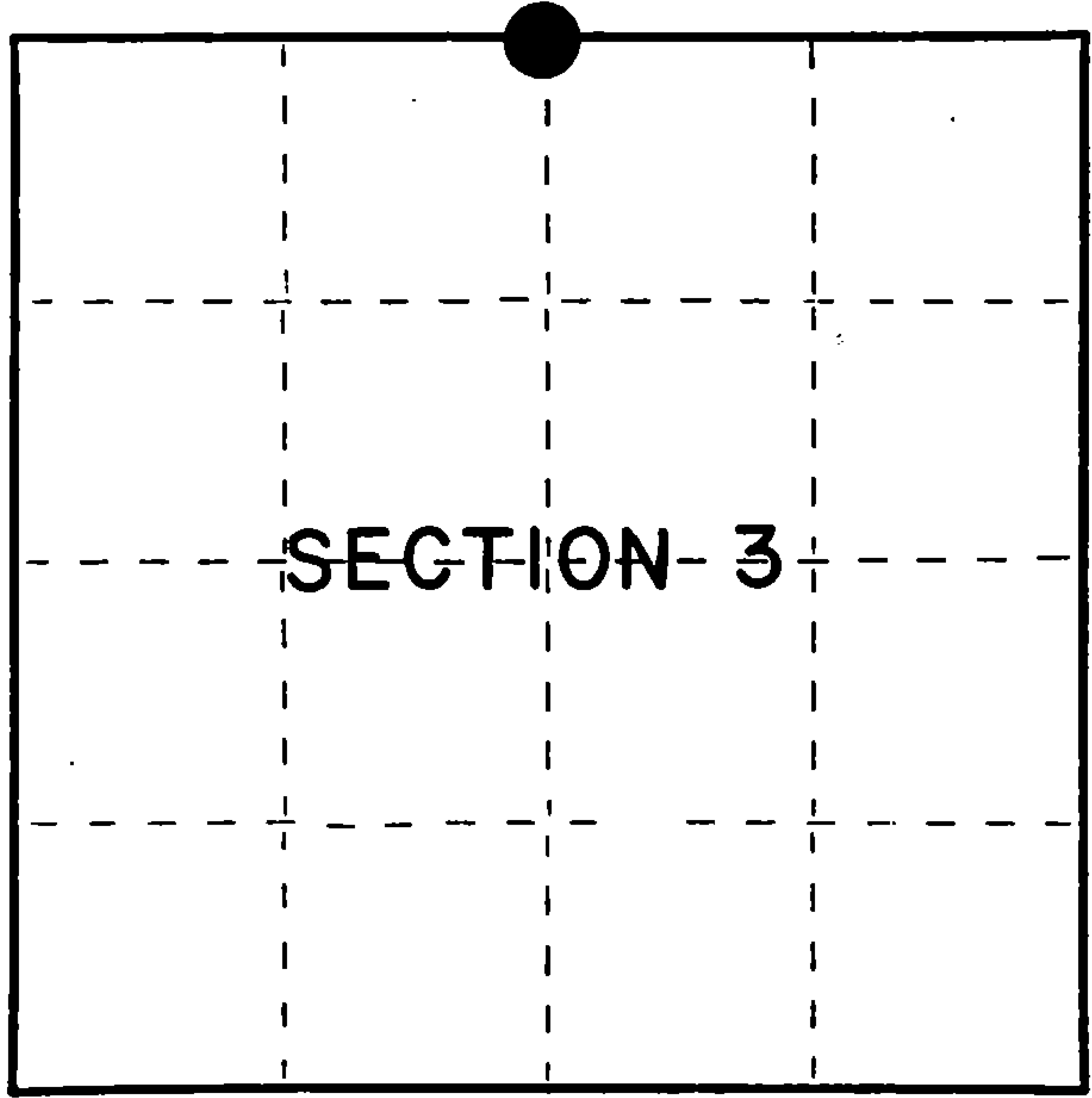
By Paul J. Tansley Deputy

U.S. PUBLIC LAND SURVEY MONUMENT RECORD

Index No. **A-15**

State of Wisconsin }
County of Forest } ss.
I, William B. Cochrane, do hereby
certify that on the 15th day
of October, 1984, I found
evidence of the North Quarter
corner of Section 3
Township 37, North, Range
15 East, Fourth Principal Meridian,
as described hereon; and that from this evidence
I established a new monument and accessories
as described hereon to perpetuate the original
location of this corner.

Resident witnesses:
Tony Tillman



○ = Corner monument restored.

History of original corner establishment:
Original Government Survey in 1857 by Artemas Curtis. In 1973, Jean Resvick, a Land
Surveyor with the U.S. Forest Service, found a 2" diameter iron pipe, in concurrence
with original B.T. evidence. In place of pipe, set a 2" diameter galvanized iron pipe,
3 feet long, with a brass cap stamped: T38N R15E, 1/4, S3, S34, T37N, 1973, S-802.
From which the following bear:
Maple 9" S85°E 21.78 feet
Maple 9" S72°W 22.46 feet

Description of corner evidence found:
Monument as described and in place, from which the following bear:
Maple 14" S72°W 22.46 feet

Description of monument and accessories I established to perpetuate the original location of this corner.
Blazed and scribed a new bearing tree:
Maple 12" S20°E 30.86 feet

Dated at Hiles Wis., this 11th day of March, 1985
Signature *William B. Cochrane* Title Land Surveyor Registration No. S-1107
(County Surveyor, Registered Land Surveyor, or other duly authorized official)
Office of Register of Deeds, County of Forest, I hereby certify that the within
instrument was filed in this office for record on the 24th day of April, 1985
at 1:00 o'clock P. M.
Paul Aschenbrenner
(Register of Deeds)

By Deputy

FORM NO. 985-A
H.C. Miller Company

Stock No. 26273

Document Number 127807

438153410020

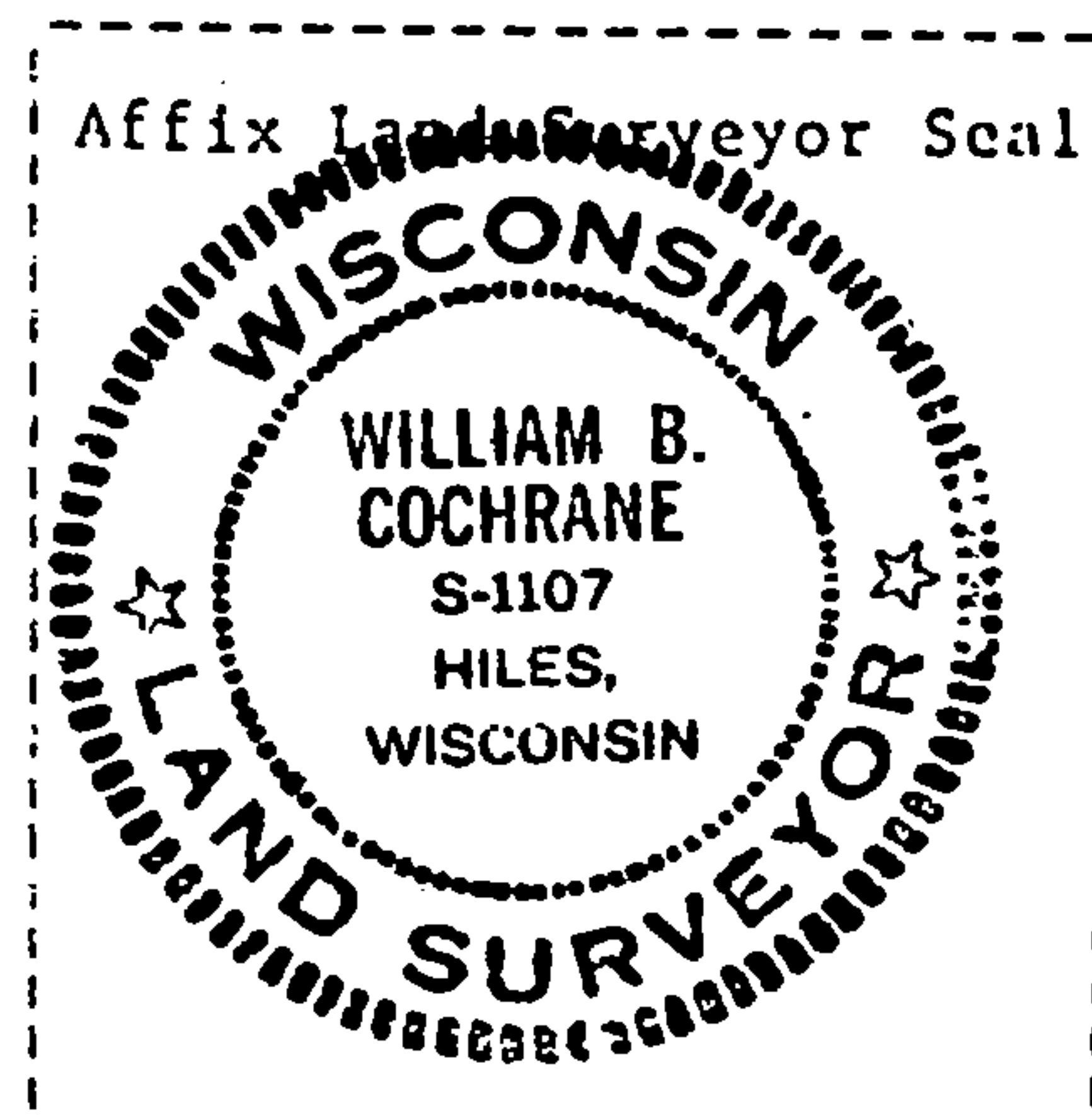
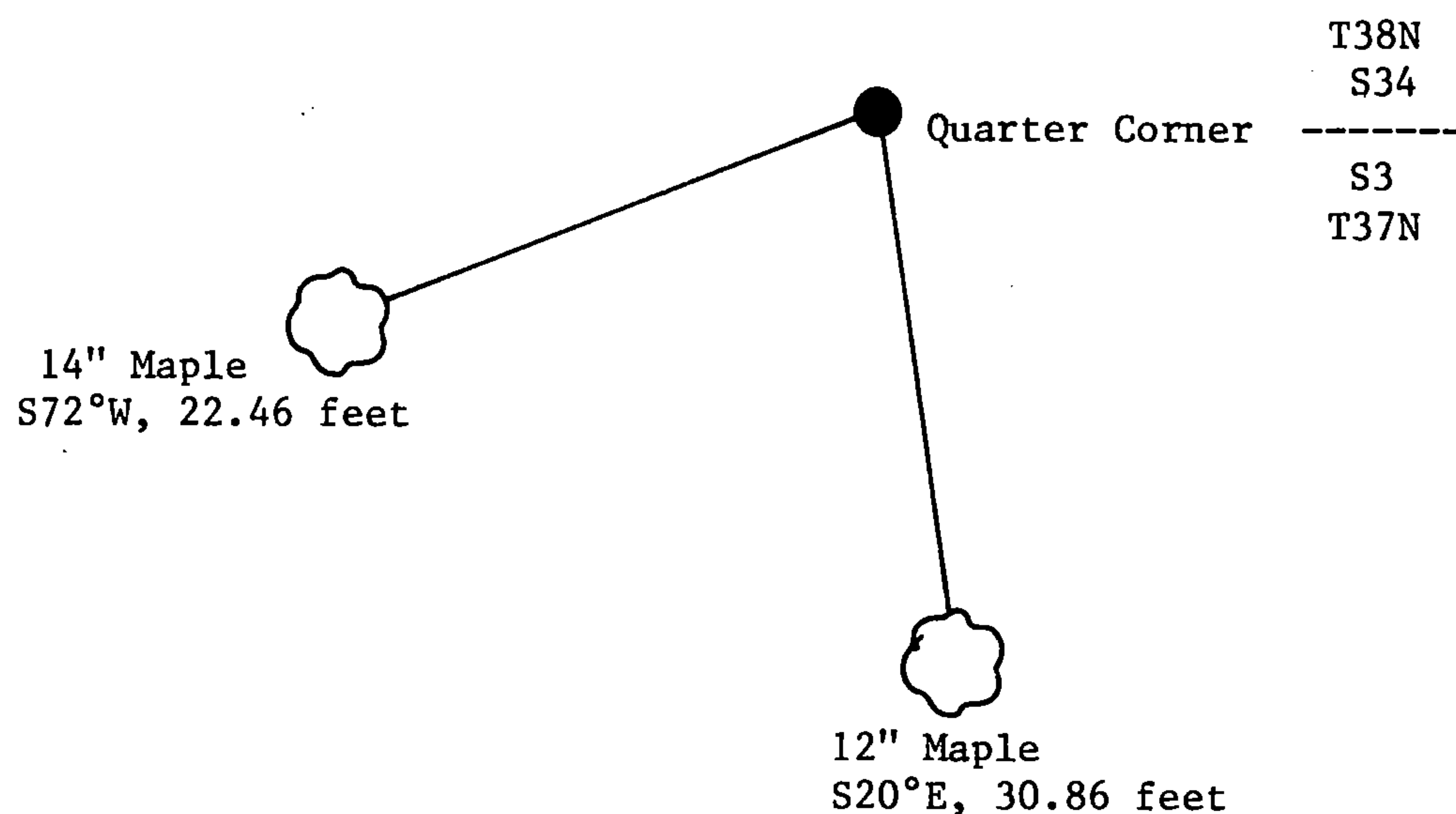
- (e) Describe any material discrepancy between the location of the corner as restored or reestablished and the location of that corner as previously restored or reestablished by distance and direction. Show the discrepancy on the plan view drawing under (d), above. Show the distances between the corner as previously restored or reestablished and (1) the corner as restored or reestablished, and (2) to at least 2 of the witness monuments shown on the drawing in (d), above.

See drawing below.

- (f) Was the corner restored through acceptance of (1) an obliterated evidence location, or, (2) a found perpetuated location?

Restored through acceptance of a found perpetuated location.

- (g&h) Was the corner reestablished through lost corner proportionate methods? If so, show the method, including the directions and distances to other public land survey corners used as evidence or used for proportioning in determining the corner location?



- (i) I, William B. Cochran
(type or print name) certify that the corner location shown
on this record was determined by me or under my direction and
control and that this U.S. Public Land Survey Monument Record is
correct and complete to the best of my knowledge and belief.

William B. Cochrane March 11, 1985
Signature Date