

CERTIFIED LAND CORNER RESTORATION

State of Wisconsin

County of Forest

ss.

I, Jean F. Resvick, do hereby certify that on the 15th day of May, 1973, I found evidence of the North Quarter corner of Section 1 Township 37 North, Range 15 East, Fourth Principal Meridian, as described hereon; and that from this evidence I established a new monument and accessories as described hereon to perpetuate the original location of this corner:

Description of original monument and accessories and subsequent restorations:

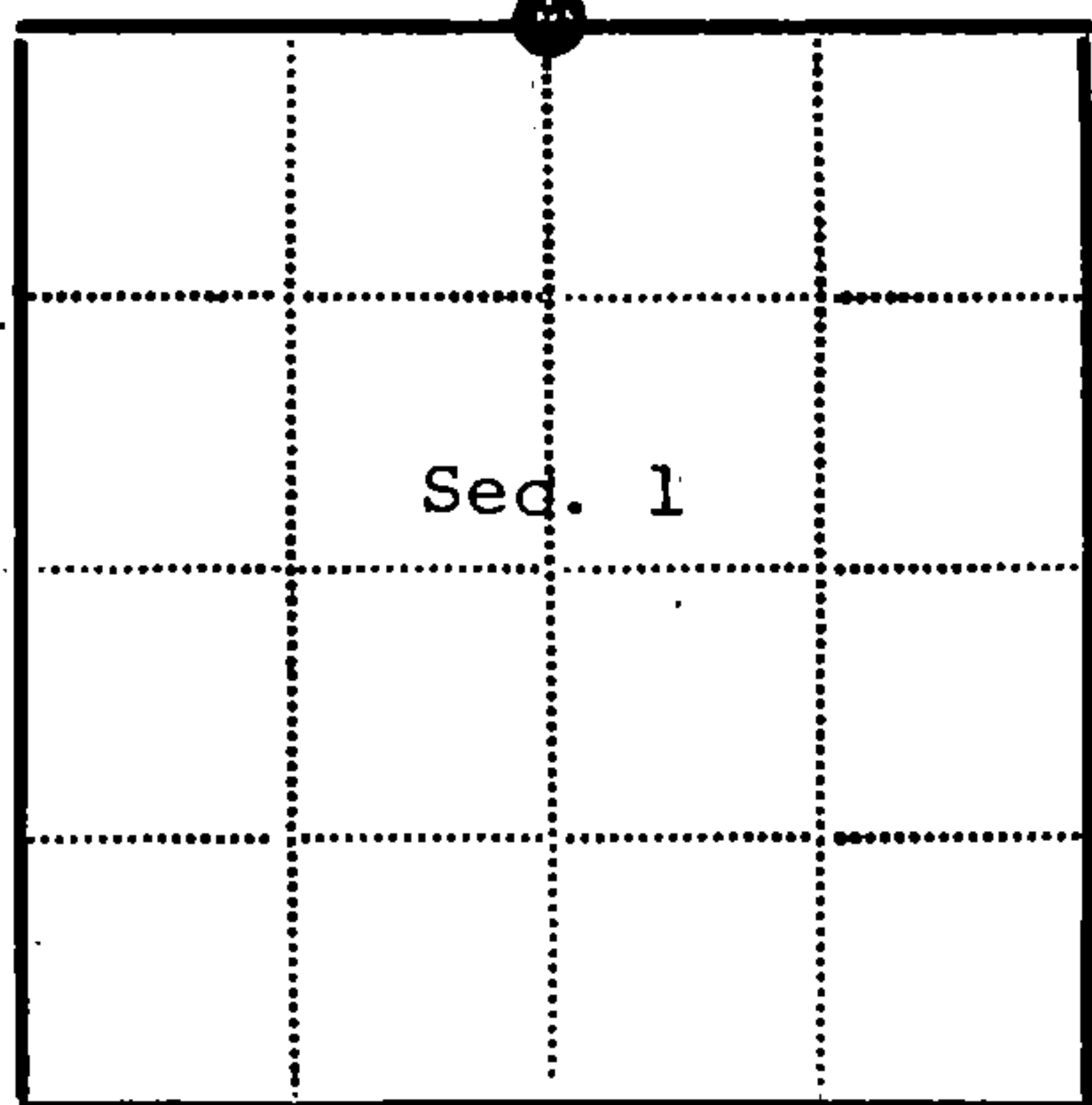

Surveyed in 1857 by Artemas Curtis
 40.00 chains west between Section 1 and 36
 Set wood post
 Cedar 12, N87W, 44 lks
 Hemlock 12, S54E, 25 lks
 East 2.50 chains enter swamp bears NE
 East 9.50 chains leave swamp bears NE
 West 12.00 chains enter swamp bears NW

Description of corner evidence found:

40.00 chains east of northwest corner of Section 1
 6" x 6" squared cedar post over 50 years old
 14 chains west enter swamp bears NW
 2.6 chains east enter swamp
 Hemlock stump bears S54E, 25 lks from post hole
 Remains cedar stump, N87W, 44 lks

Description of monument and accessories I established to perpetuate the location of this corner:

Set 2 inch inside diameter galvanized iron pipe in post hole. Iron pipe 3 feet long, filled with concrete to weigh 5 lbs. per foot with brass cap stamped:
 T38N, R15E, 1/4, S36, S1, T37N, 1973, S-802
 Blazed and scribed the following new bearing trees:
 Black spruce 7, N38E, 7.08 feet
 Black spruce 8, S80E, 21.25 feet
 Set steel sign post 1 ft. NW of monument



● - Corner monument restored
 □ -

Resident witnesses

Dated at Rhinelander

Wisconsin, this 20 day of March

1975

Signature Jean F. Resvick

Title Land Surveyor

(County Surveyor, Registered Land Surveyor, or other duly authorized official)

Surveyors Registration No. S-802

Document Number

106871

Office of Register of Deeds

County of Forest

I hereby certify that the within instrument was filed in this office for record on the 31st day of March 1975, and was filed in Book No. Corner Restorations Page No. A-23 of County Records.

Signature Eugene Stetson

Title Register of Deeds

Township 37 North

Range 15 East

Section 1

Index No. A-23

Page No.

43815 36 0020

A 23

U.S. PUBLIC LAND SURVEY MONUMENT RECORD

Index No. **A-23**

State of Wisconsin }
County of Forest } ss.

I William B. Cochrane, do hereby
certify that on the 27th day
of February, 1985, I found
evidence of the North Quarter
corner of Section 1
Township 37, North, Range
15 East, Fourth Principal Meridian,
as described hereon; and that from this evidence
I established a new monument and accessories
as described hereon to perpetuate the original
location of this corner.

Resident witnesses:

David Brownell

History of original corner establishment:

Original Government Survey in 1857 by Artemas Curtis. In 1973, Jean Resvick, a Land Surveyor with the U.S. Forest Service, found a 6"x6" squared cedar post in concurrence with original bearing tree evidence. In place of post, set a 2" diameter galvanized iron pipe, 5 feet long, with a brass cap stamped: T38N R15E, 1/4, S1, S36, T37N, 1973, S-802. From which the following bear:

B. Spruce	7"	N38°E	7.08 feet
B. Spruce	8"	S80°E	21.25 feet

Description of corner evidence found:

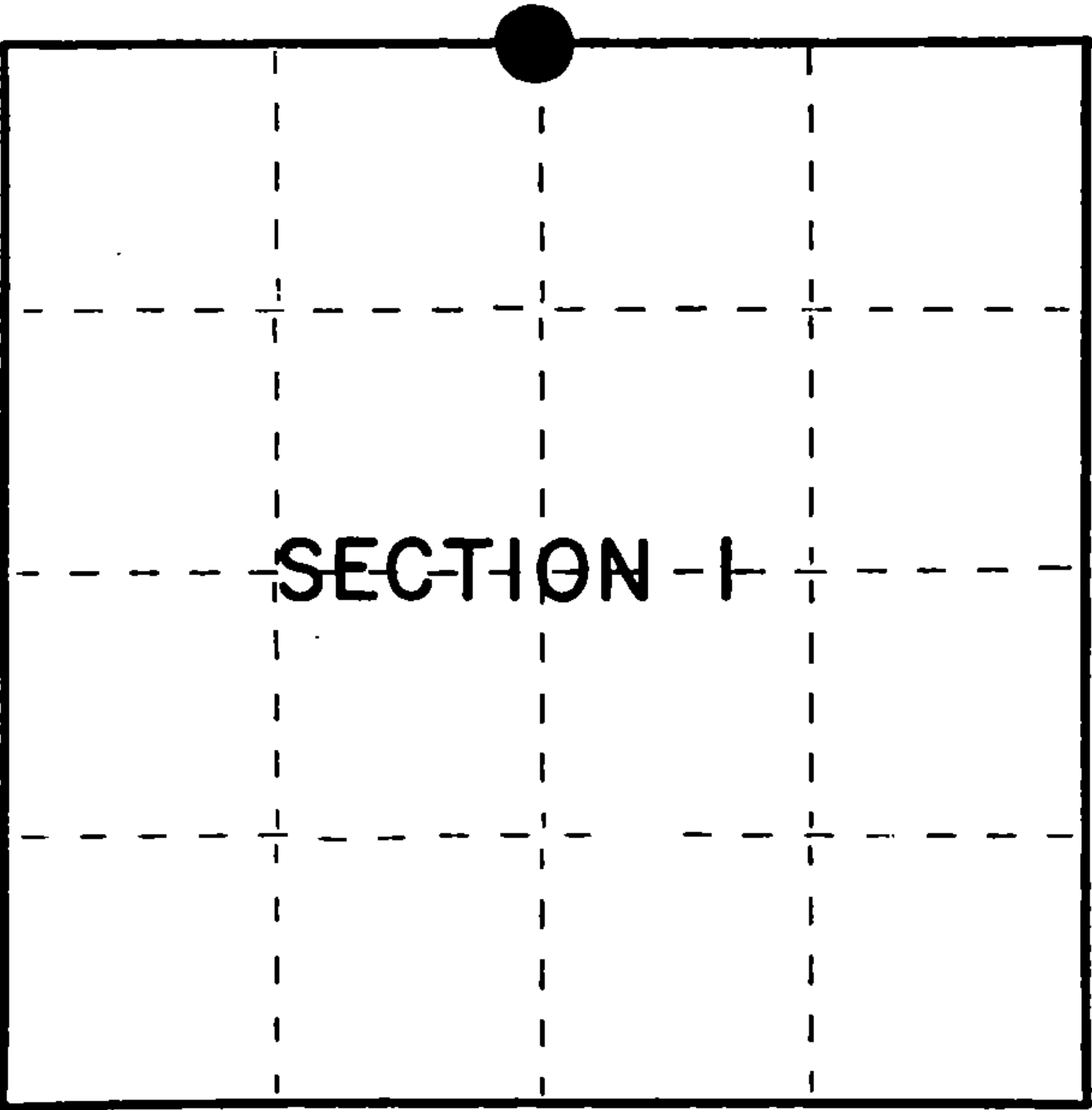
Monument as described and in place, from which the following bear:

B. Spruce	8"	N38°E	7.08 feet
B. Spruce	9"	S80°E	21.25 feet
Iron Sign Post		NW	1.00 feet

Description of monument and accessories I established to perpetuate the original location of this corner.

Blazed and scribed a new bearing tree:

B. Spruce	6"	N59°E	28.27 feet
-----------	----	-------	------------



○ = Corner monument restored.

Dated at Hiles, Wis., this 26th day of March, 1985

Signature William B. Cochrane Title Land Surveyor Registration No. S-1107
(County Surveyor, Registered Land Surveyor, or other duly authorized official)

Office of Register of Deeds, County of Forest, I hereby certify that the within
instrument was filed in this office for record on the 24th day of April, 1985
at 1:00 o'clock P. M.

Paul Aschenbrenner
(Register of Deeds)

By _____ Deputy

U.S. PUBLIC LAND SURVEY MONUMENT RECORD

Index No. **A-23**

State of Wisconsin }
County of Forest } ss.

I William B. Cochrane, do hereby
certify that on the 27th day
of February, 1985, I found
evidence of the North Quarter
corner of Section 1
Township 37, North, Range
15 East, Fourth Principal Meridian,
as described hereon; and that from this evidence
I established a new monument and accessories
as described hereon to perpetuate the original
location of this corner.

Resident witnesses:

David Brownell

History of original corner establishment:

Original Government Survey in 1857 by Artemas Curtis. In 1973, Jean Resvick, a Land Surveyor with the U.S. Forest Service, found a 6"x6" squared cedar post in concurrence with original bearing tree evidence. In place of post, set a 2" diameter galvanized iron pipe, 5 feet long, with a brass cap stamped: T38N R15E, 1/4, S1, S36, T37N, 1973, S-802. From which the following bear:

B. Spruce	7"	N38°E	7.08 feet
B. Spruce	8"	S80°E	21.25 feet

Description of corner evidence found:

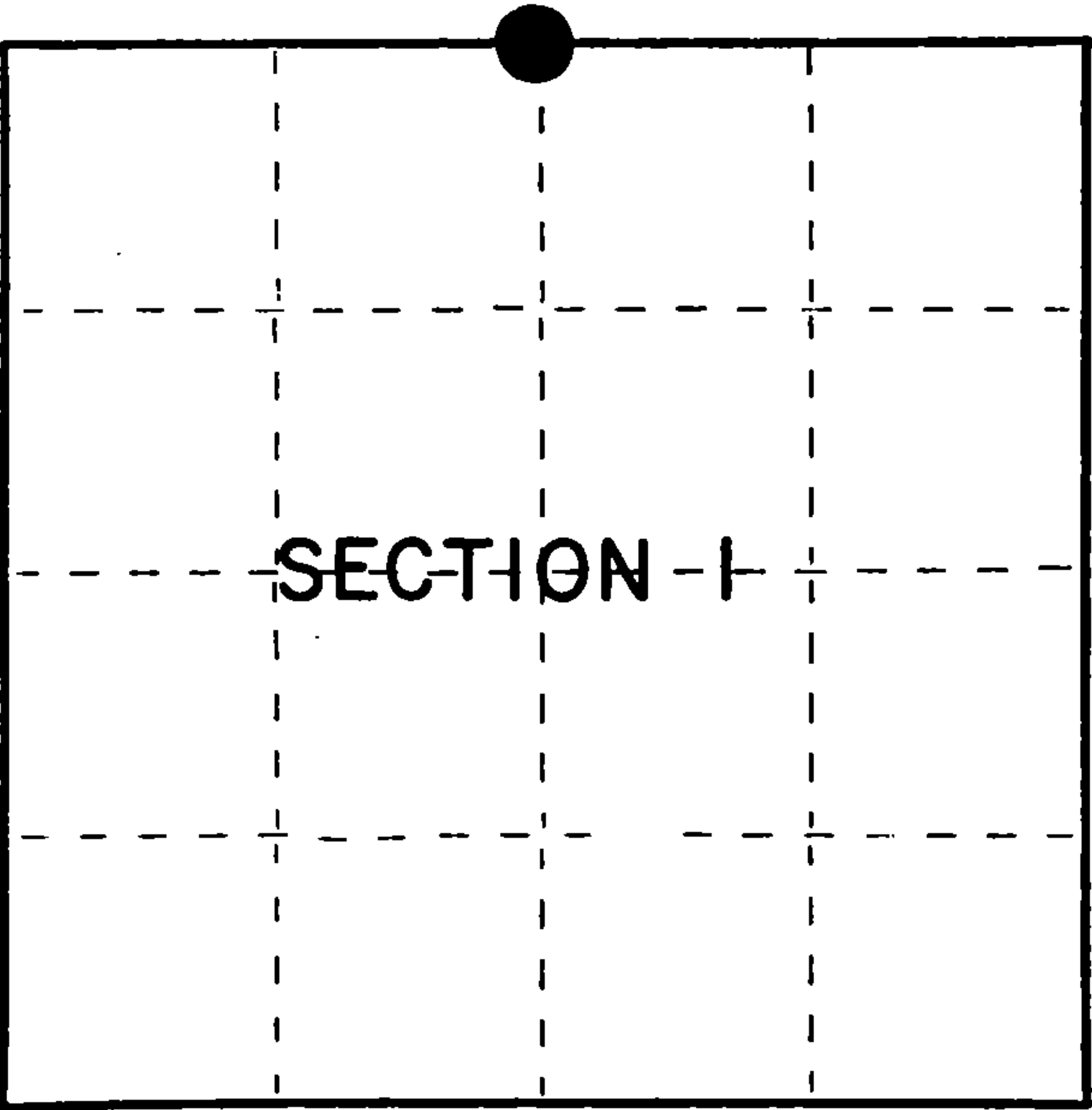
Monument as described and in place, from which the following bear:

B. Spruce	8"	N38°E	7.08 feet
B. Spruce	9"	S80°E	21.25 feet
Iron Sign Post		NW	1.00 feet

Description of monument and accessories I established to perpetuate the original location of this corner.

Blazed and scribed a new bearing tree:

B. Spruce	6"	N59°E	28.27 feet
-----------	----	-------	------------



○ = Corner monument restored.

Dated at Hiles, Wis., this 26th day of March, 1985

Signature William B. Cochrane Title Land Surveyor Registration No. S-1107
(County Surveyor, Registered Land Surveyor, or other duly authorized official)

Office of Register of Deeds, County of Forest, I hereby certify that the within
instrument was filed in this office for record on the 24th day of April, 1985
at 1:00 o'clock P. M.

Paul Aschenbrenner
(Register of Deeds)

By _____ Deputy

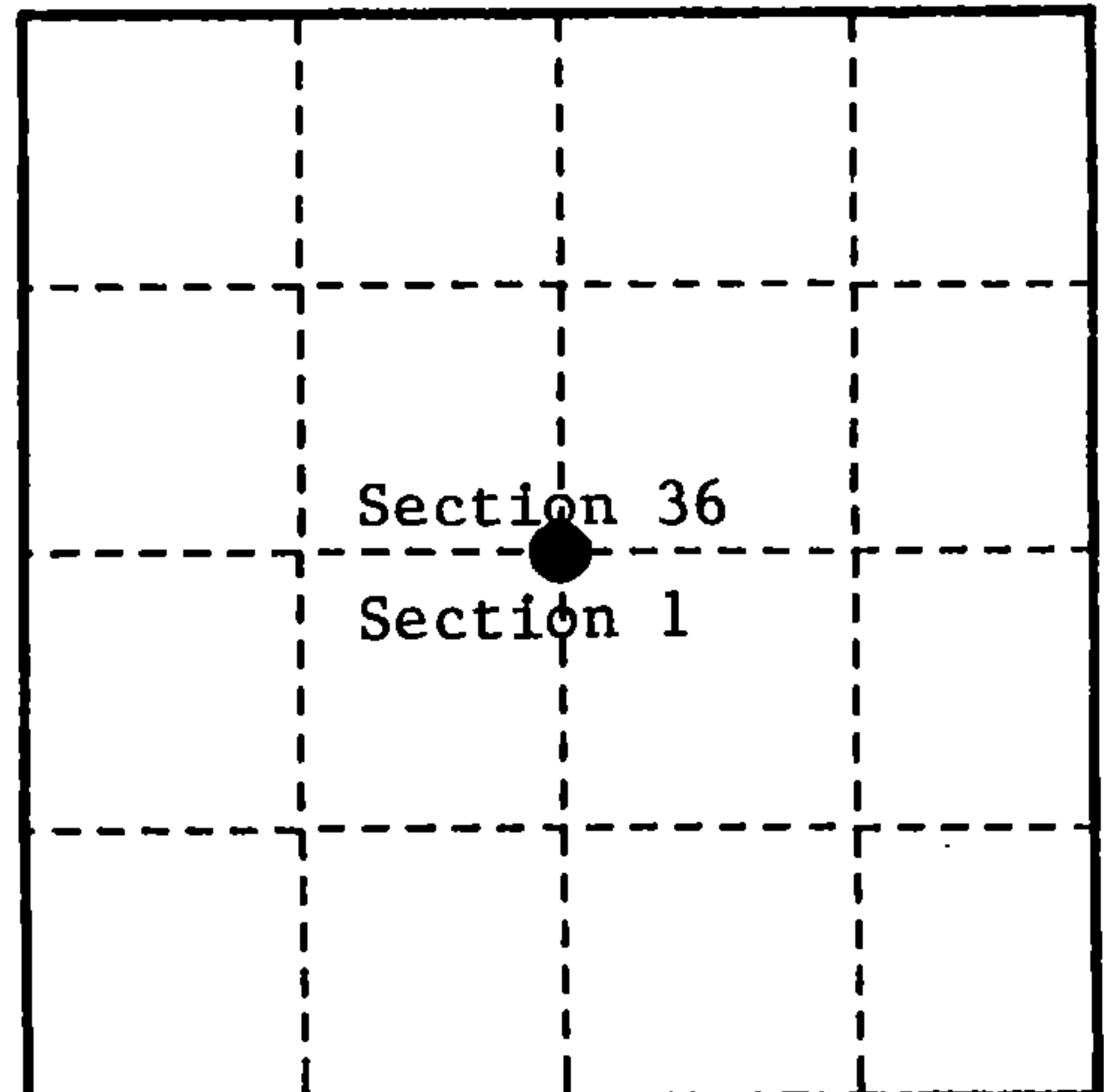
U. S. PUBLIC LAND SURVEY MONUMENT RECORD

INSTRUCTIONS:

This record shall show the location of the corner and shall include all of the following nine elements (a through i).

- (a) Identify the corner by reference to the U.S. public land survey system.
 O = Corner monument restored.

Quarter Corner common to Sections 36 and 1
 T38N, T37N, R15E, Forest County, Wisconsin



- (b) Describe any record evidence, monument evidence, occupational evidence, testimonial evidence or any other material evidence you considered, and whether the monument was found or placed.

Original Government Survey in 1857 by Artemas Curtis.

In 1973, Jean Resvick, a Land Surveyor with the U.S. Forest Service, found a 6"x6" squared cedar post in concurrence with original bearing tree evidence. In place of post, set a 2" diameter galvanized iron pipe, 5 feet long, with a brass cap stamped: T38N, R15E, 1/4, S1, S36, T37N, 1973, S-802, from which the following bear:

B. Spruce	7"	N 38°E	7.08 feet
B. Spruce	8"	S 80°E	21.25 feet

In 1985, William B. Cochrane, RLS with the Forest Service, found monument as described above and the following corner references:

B. Spruce	8"	N 38°E	7.08 feet
B. Spruce	9"	S 80°E	21.25 feet
Iron sign post		NW	1.00 feet

In 1985, blazed and scribed new bearing tree:

B. Spruce	6"	N 59°E	28.27 feet.
-----------	----	--------	-------------

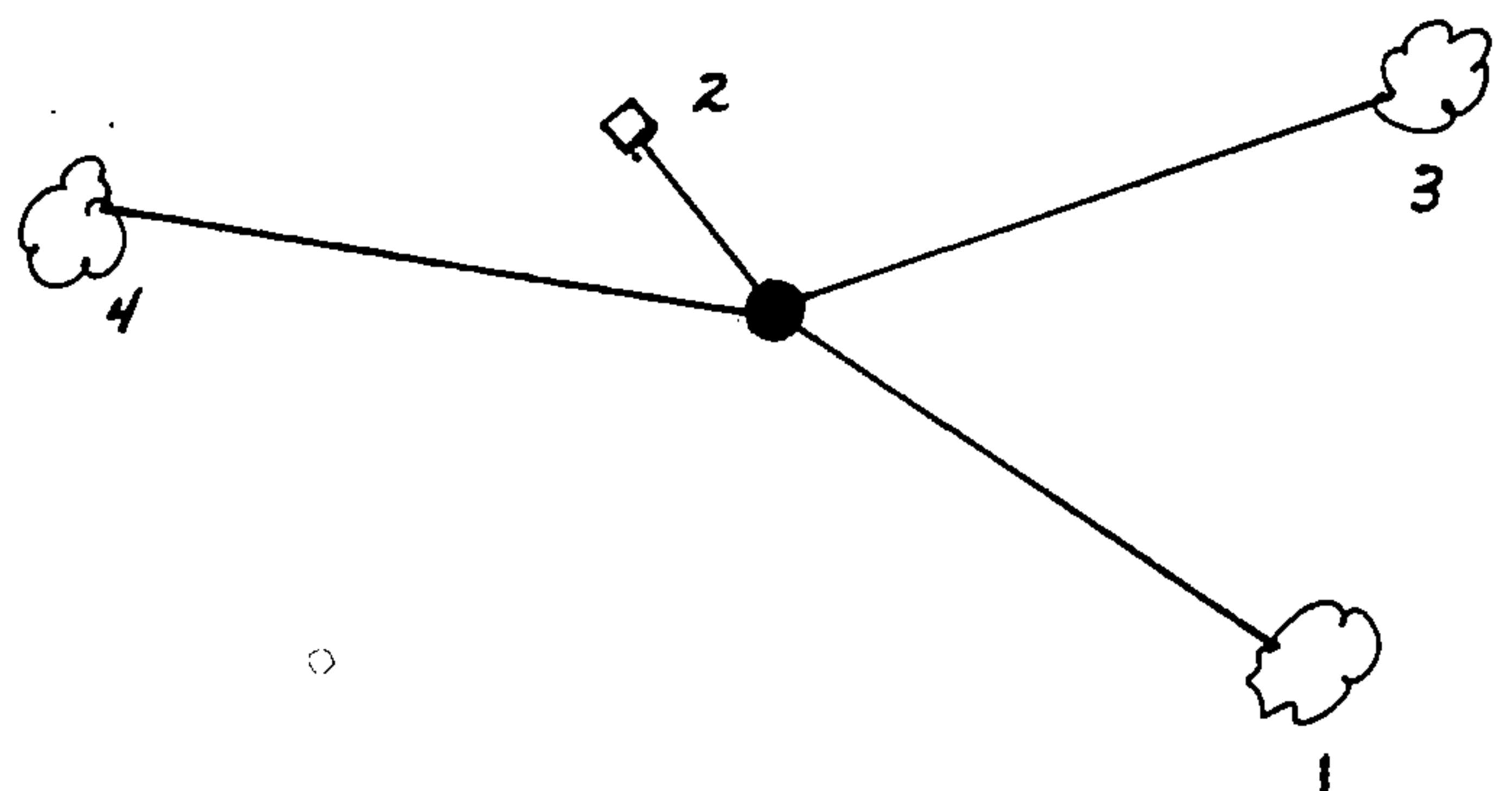
In 1999, Gary L. Pisoni, RLS found monument and assessories as described below.

See previous Land Corner Certificate dated April 24, 1985, Document Number 127871.

- (c) In the plan view drawing below, provide reference ties to at least 4 witness monuments, or, if the location is within a municipality, to at least 2 witness monuments. (witness monuments shall be made of concrete, natural stone, iron or other equally durable material.)

- (d) Show a plan view drawing depicting the relevant monuments and reference ties which is sufficient in detail to enable accurate relocation of the corner monument if the corner monument is disturbed. Indicate north.

1. B. Spruce, 12", S 55°E, 21.25 feet
2. Steel sign post, N 42°W, 1.0 feet
3. B. Spruce, 9", N 66°E, 36.91 feet (NBT)
4. B. Spruce, 8", N 76°W, 31.33 feet (NBT)



REGISTER'S OFFICE
 Forest County, Wis.
 Received for record this 27th day
 of October A.D. 1999 at
10:05 o'clock A.M. and recorded
 in Vol. Corner Restoration
 page A-23
Kay Swanson Deputy
 Register of Deeds

A-23

43815360020

A-23

- (e) Describe any material discrepancy between the location of the corner as restored or reestablished and the location of that corner as previously restored or reestablished by distance and direction. Show the discrepancy on the plan view drawing under (d), above. Show the distances between the corner as previously restored or reestablished and (1) the corner as restored or reestablished, and (2) to at least 2 of the witness monuments shown on the drawing in (d), above.

None

- (f) Was the corner restored through acceptance of (1) an obliterated evidence location, or, (2) a found perpetuated location?

Restored from accepted evidence.

- (g & h) Was the corner reestablished through lost corner proportionate methods? If so, show the method, including the directions and distances to other public land survey corners used as evidence or used for proportioning in determining the corner location?

(1) I, Gary L. Pisoni

(type or print name) certify that the corner location shown on this record was determined by me or under my direction and control and that this U.S. Public Land Survey Monument Record is correct and complete to the best of my knowledge and belief.

Signature

Gary L. Pisoni

10-1-99

Date

CERTIFICATE READY FOR FILING:

[Signature]

District Ranger

