

CERTIFIED LAND CORNER RESTORATION

State of Wisconsin

County of Forest

ss.

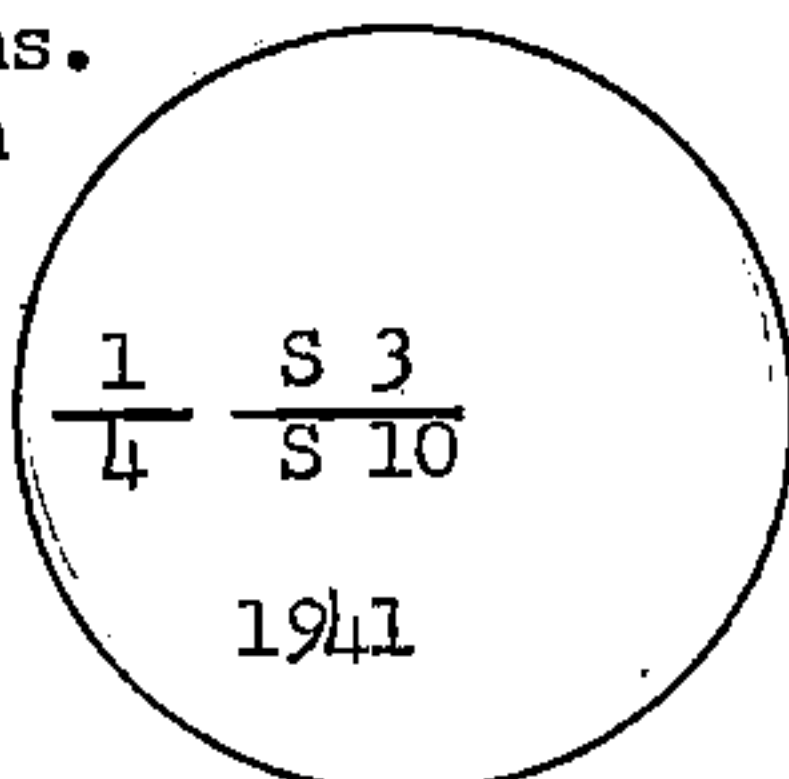
I, Jean F. Resvick, do hereby certify that on the 22nd day of April, 19 65, I found evidence of the South quarter corner of Section 3 Township 39 North, Range 12 East, Fourth Principal Meridian, as described hereon; and that from this evidence I established a new monument and accessories as described hereon to perpetuate the original location of this corner:

Description of original monument and accessories and subsequent restorations:

Dependent resurvey of 1941 by Hal D. Craig. Proportionate distance. Set iron post, 3 ft. long, 2 ins.

diam. with
brass cap

Marked:



from which:

A Hemlock, 10 ins. diam., bears N42°W, 16 lks. dist.

An Ironwood, 5 ins. diam., bears S44°W, 17 lks. dist.

Description of corner evidence found:

Monument found as described above.

Hemlock, 14 ins. diam., bears N43°W, 10.56 ft. dist.

Ironwood, 5 ins. diam., dead, bears S43°W, 11.2 ft. dist.

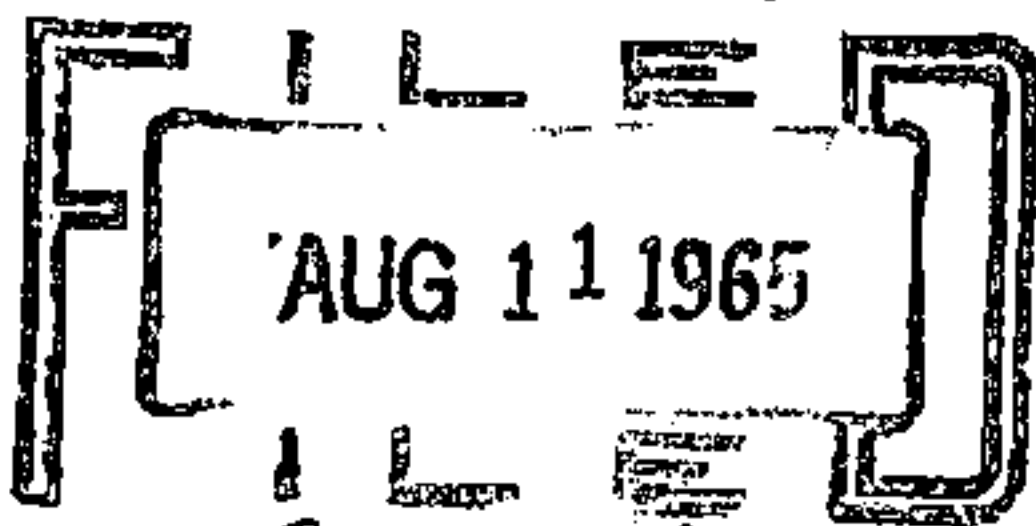
Description of ~~monument~~ and accessories I established to perpetuate the ~~original~~ location of this corner:

Blazed and scribed the following new bearing trees:

Maple, 4 ins. diam., bears N29°E, 6.30 ft. or 9.55 lks. dist.

Maple, 6 ins. diam., bears S16°E, 16.90 ft. or 25.61 lks. dist.

90409

REGISTER'S OFFICE
FOREST COUNTY, WIS.

Anna Peterson
Register of Deeds

Resident witnesses

Dated at Rhineland
19 65Wisconsin, this 9th day of Aug

Signature Jean F. Resvick Title Cadastral Surveyor
(County Surveyor, Registered Land Surveyor, or other duly authorized official)

Surveyors Registration No. S-802

Office of _____ County of _____

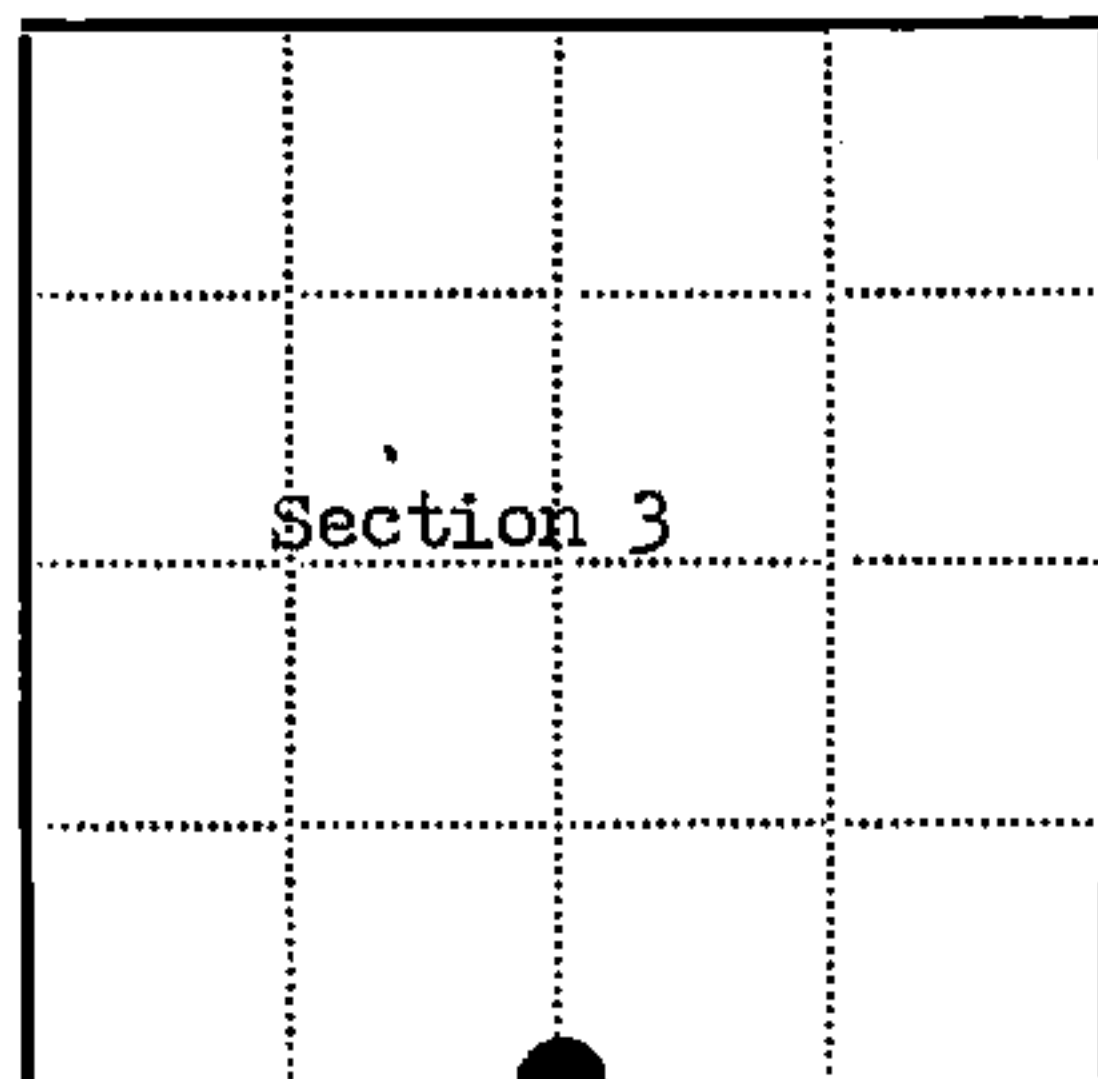
I hereby certify that the within instrument was filed in this office for record on the _____ day of _____ 19 _____, and was filed in Book

No. _____ Page No. _____ of County Records.

Signature _____ Title _____

Township 39 north, Range 12 East, Section 3, Index No. E-15, Page No. _____

43912 03 0020



● = Corner monument restored

□ =