

CERTIFIED LAND CORNER RESTORATION

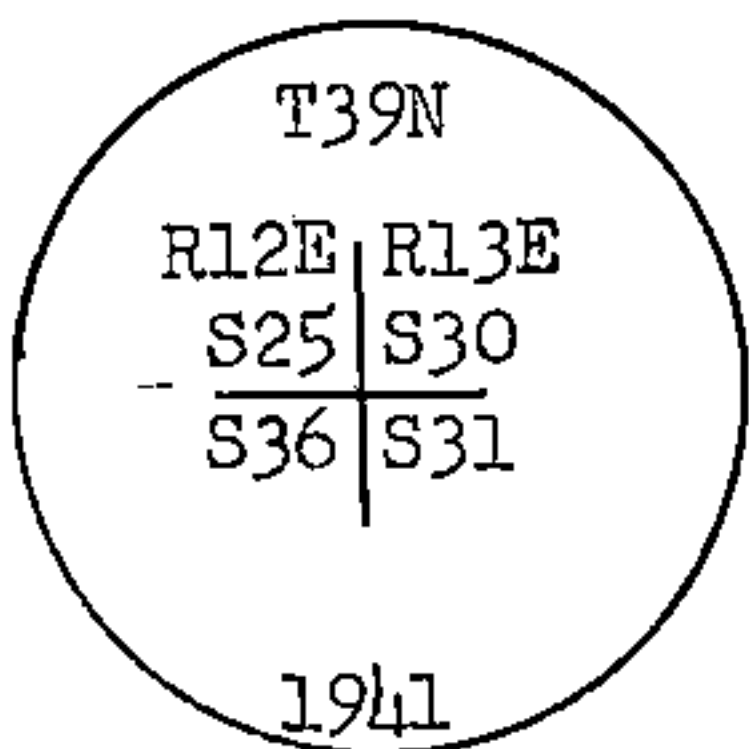
State of Wisconsin

County of Forest

ss.

I, Jean F. Resvick, do hereby certify that on the 15 day of August, 1967, I found evidence of the Southeast section corner of Section 25 Township 39 North, Range 12 East, Fourth Principal Meridian, as described hereon; and that from this evidence I established a new monument and accessories as described hereon to perpetuate the original location of this corner:

Description of original monument and accessories and subsequent restorations:



Original survey in 1858 by Alfred Millard.
Dependent resurvey in 1941 by H. D. Craig.
Set concrete monument 24 ins. long, 6 ins. diam., with brass cap marked:

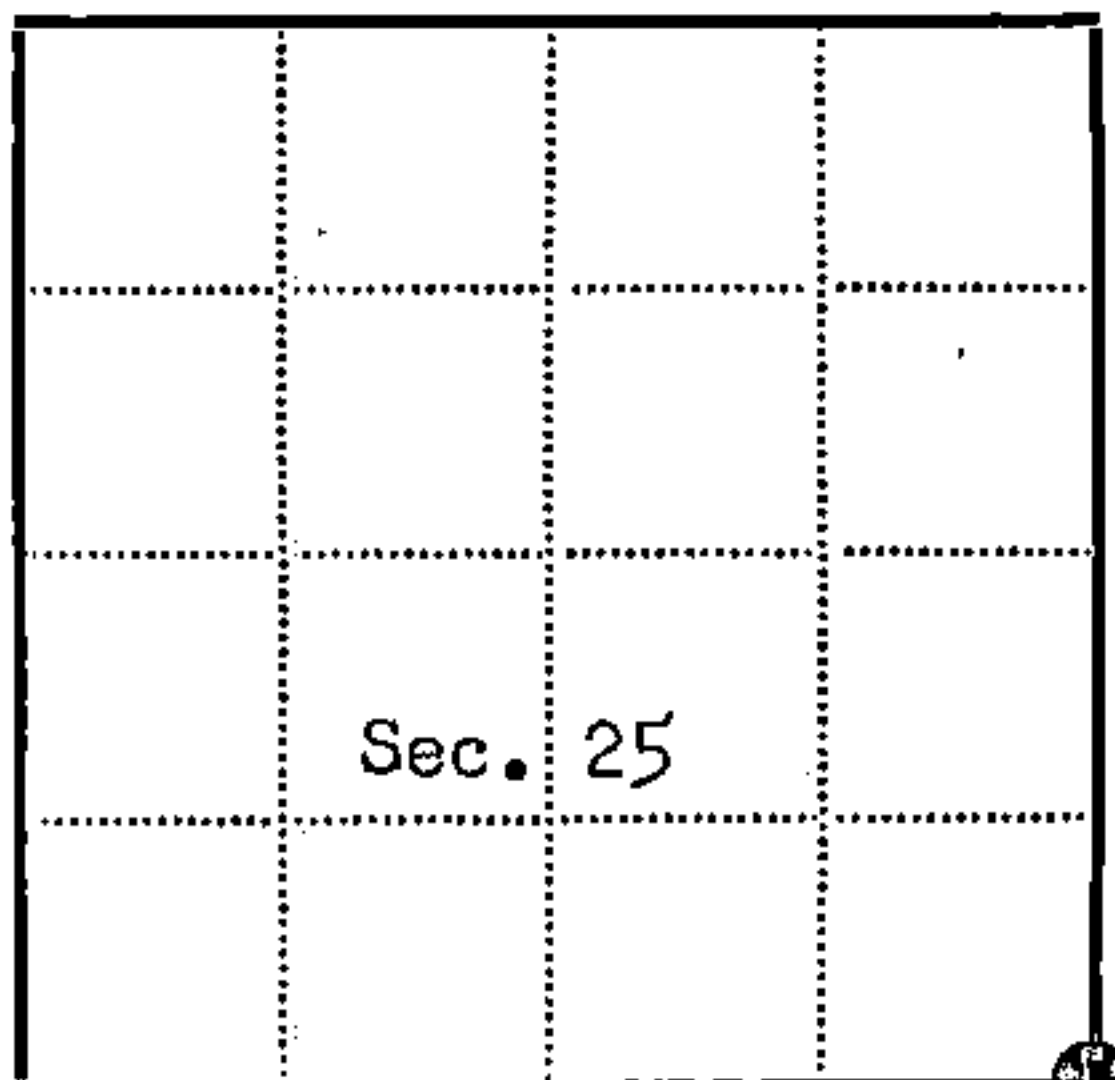
from which: A spruce 5 ins. diam., bears N60°E, 52 lks.
A spruce 4 ins. diam., bears S82° 30'E, 84 lks.
A spruce 7 ins. diam., bears N67°W, 140 lks.

Description of corner evidence found:

Monument found as described above.
Balsam 12" diam., bears N67°W, a distance of 108 feet has fallen but is scribed S25 B.T.
Balsam 8 ins. diam., bears N58°E, a distance of 34.5 feet is scribed S30 B.T.
Balsam 7 ins. diam., bears S79°E, a distance of 56.20 feet is scribed S31 B.T.

Description of ~~monument and~~ accessories I established to perpetuate the ~~original~~ location of this corner:

The recorded bearing trees were found to be balsam not spruce. The diameters at time of scribing would agree with that recorded. I blazed and scribed the following new bearing trees:
1. Spruce 5 ins. diam., bears N6°E, 70.70 ft. or 107.121 lks.
2. Spruce 5 ins. diam., bears S5°W, 37.98 ft. or 57.545 lks.
3. Tamarack 3 ins. diam., bears S87°W, 87.21 ft. or 132.136 lks.



● = Corner monument restored

□ =

Resident witnesses

Dated at Rhineland Wisconsin, this 15 day of August, 1968.

Signature Jean F. Resvick Title Cadastral Surveyor
(County Surveyor, Registered Land Surveyor, or other duly authorized official)


Surveyors Registration No. S-802

Office of Register of Deeds County of Forest

I hereby certify that the within instrument was filed in this office for record on the 29th day of March, 1968, and was filed in Book No. I Page No. V-25 of County Records.

Signature Eugene Stategny Title Register of Deeds

Township 39 North, Range 12 East, Section 25, Index No. V-25, Page No. 43912 250000



V25