

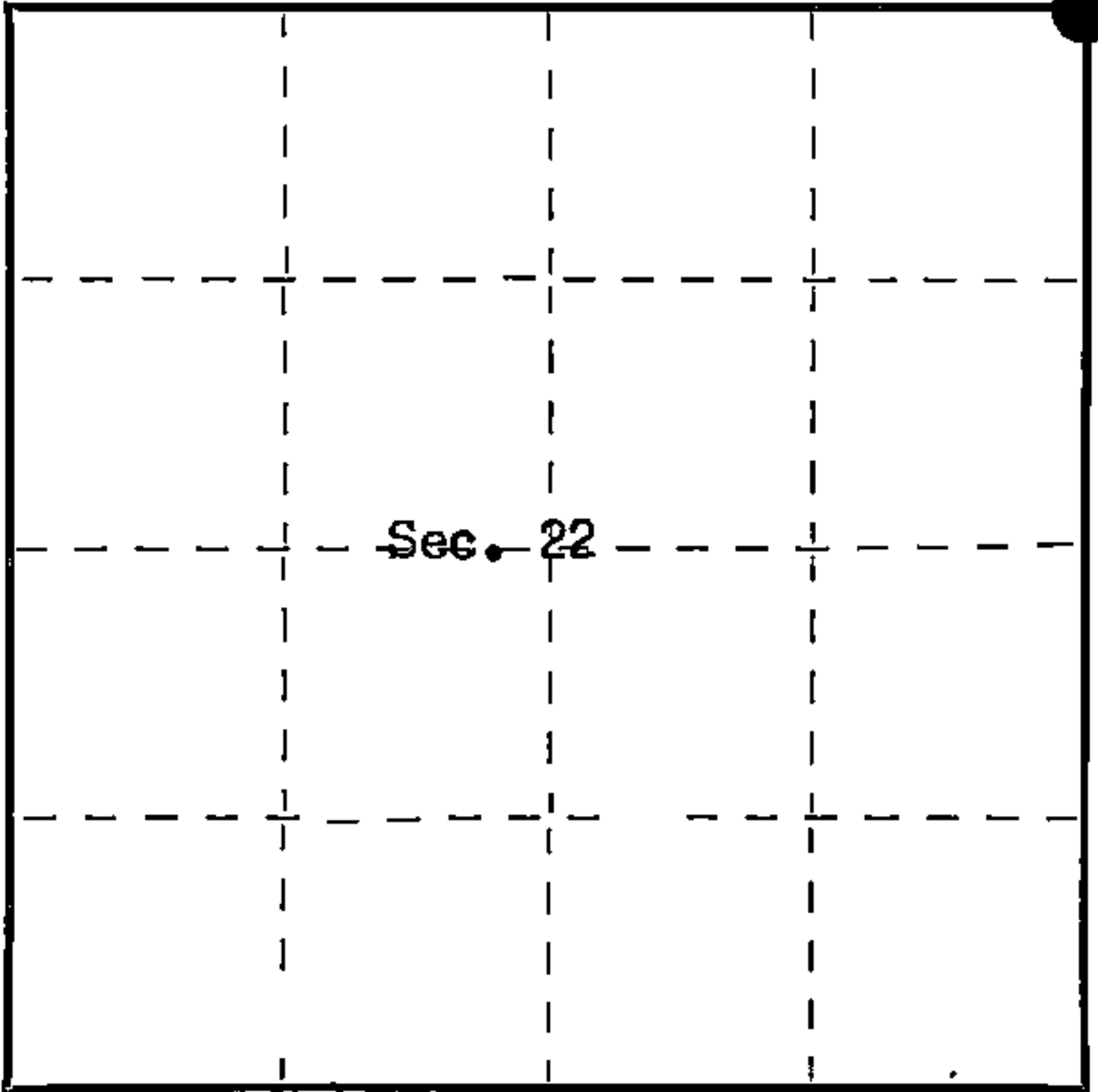
CERTIFIED LAND CORNER RESTORATION

Index No. **N17**

State of Wisconsin }
County of Forest } ss.

I Jean F. Resvick, do hereby
certify that on the 24th day
of June, 1964, I found
evidence of the Northeast section
corner of Section 22
Township 39, North, Range
13 East, Fourth Principal Meridian,
as described hereon; and that from this evidence
I established a new monument and accessories
as described hereon to perpetuate the original
location of this corner.

Resident witnesses:

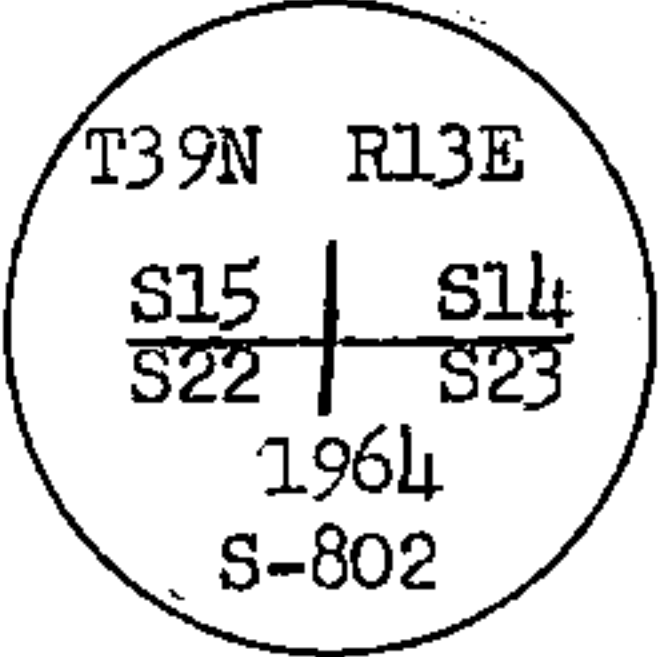


○ = Corner monument restored.

History of original corner establishment:
Surveyed in 1865 by William E. Daugherty.
80.00 chains north between Sections 22 and 23, set post
Fir 7", S57°W, 8 links
Cedar 12", N50°E, 9 links

Description of corner evidence found:
6x6 cedar post scribed.
Cedar snag, fallen, N50°E, 5.94 feet from post
Cedar snag scribed T39N, R13E, S14 B.T.

Description of monument and accessories I established to perpetuate the original location of this corner.
Replace 6x6 post with 2-inch inside diameter galvanized iron pipe, 5 feet long, flanged
at bottom, filled with concrete, with brass cap marked:



From which the following blazed and scribed bearing trees:
Cedar 11", N63°30'W, 12.72 ft. (19.27 links)
Cedar 9", N43°30'E, 33.80 ft. (51.21 links)
Cedar 12", S63°E, 18.67 ft. (28.29 links)
Cedar 12", S20°W, 25.55 ft. (38.71 links)

Dated at Rhineland, Wis., this 5th day of July, 1964.

Signature Jean F. Resvick Title Cadastral Surveyor Registration No. S-802
(County Surveyor, Registered Land Surveyor, or other duly authorized official)

Office of Register of Deeds, County of Forest, I hereby certify that the within
instrument was filed in this office for record on the 21st day of Oct., 1964
at 11 o'clock A. M. Doc. #89302 Vol. 1 Page N-17 Corner Restorations.

Anna Peterson
(Register of Deeds) **89302**

By _____ Deputy

FORM 985 H. C. MILLER CO., MILWAUKEE

43913150000



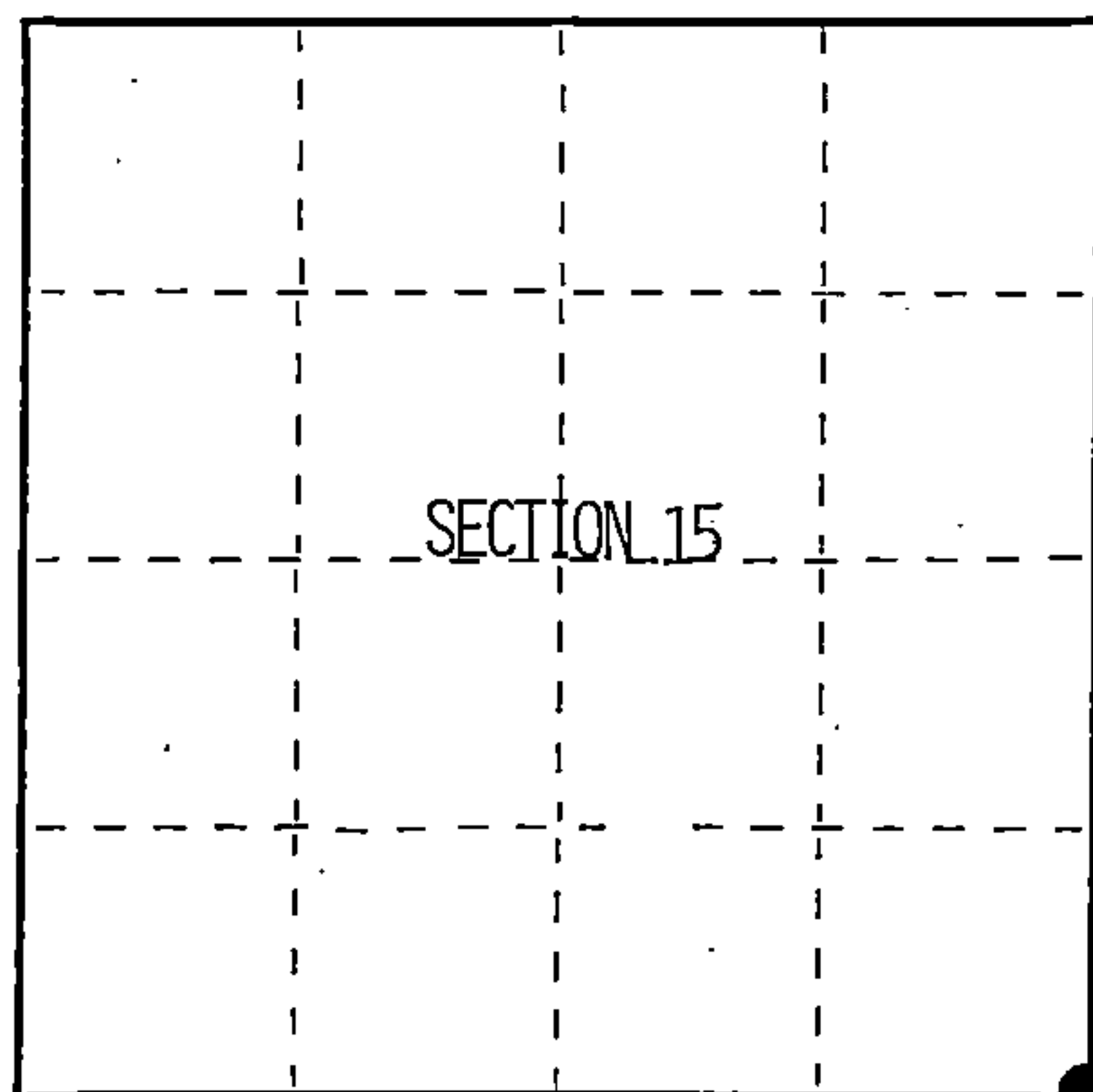
Stock No. 26273

156572

State of Wisconsin }
County of Forest } ss.

I, William B. Cochran, do hereby
certify that on the 26th day
of July, 1994, I found
evidence of the Southeast
corner of Section 15
Township 39, North, Range
13 East, Fourth Principal Meridian,
as described hereon; and that from this evidence
I established a new monument and accessories
as described hereon to perpetuate the original
location of this corner.

Resident witnesses:



● = Corner monument restored.

CERTIFIED LAND CORNER RESTORATION

Index No. N-17

History of original corner establishment:

Original Government Survey by William E. Daugherty in 1865.

North between sections 22 and 23 at 80 chains set corner post, from which:

| | | | |
|-------|-----|-------|-------|
| Fir | 7" | S57°W | 8 lks |
| Cedar | 12" | N50°E | 9 lks |

June 24 1964 Jean Resvick found 6"X6" scribed wood post and fallen Cedar snag N50°E 5.94'
in place of wood post set a 2½"X60" Galvanized iron pipe monument 4 feet in the ground
with a brass cap stamped: T39N, R13E, S14, S15, S22, S23, 1964, S-802. From Which:

| | | | | | | | |
|-------|-----|-------|------------|-------|-----|-------|--------|
| Cedar | 11" | N63°W | 12.75 feet | Cedar | 12" | S63°E | 18.67' |
| Cedar | 9" | N43°E | 33.80 feet | Cedar | 12" | S20°W | 25.55' |

Description of corner evidence found:

Found monument and bearing trees by Resvick in 1964.

Description of monument and accessories I established to perpetuate the original location of this corner.

Painted and resigned the monument and Cedar BT in the NE Quad. The other BTs were cut
for G. P. S. Survey.

existing BT restored:

| | | | |
|-------|-----|-------|------------|
| Cedar | 12" | N43°E | 33.80 feet |
|-------|-----|-------|------------|

New BTs

| | | | |
|-----------------|-------|-------|------------|
| Cedar | 16" | S56°E | 29.95 feet |
| Cedar | 16" | S38°W | 24.39 feet |
| Cedar | 18" | N63°W | 44.40 feet |
| Steel sign post | South | | .50 feet |

Dated at Hiles, Wis., this 12th day of December, 1994

Signature William B. Cochran Title Land Surveyor Registration No. S-1107
(County Surveyor, Registered Land Surveyor, or other duly authorized official)

Office of Register of Deeds, County of Forest, I hereby certify that the within
instrument was filed in this office for record on the 23rd day of August, 1996
at 2:30 o'clock P M.

(Register of Deeds)

By Paul J. Lewis Deputy

43913150000

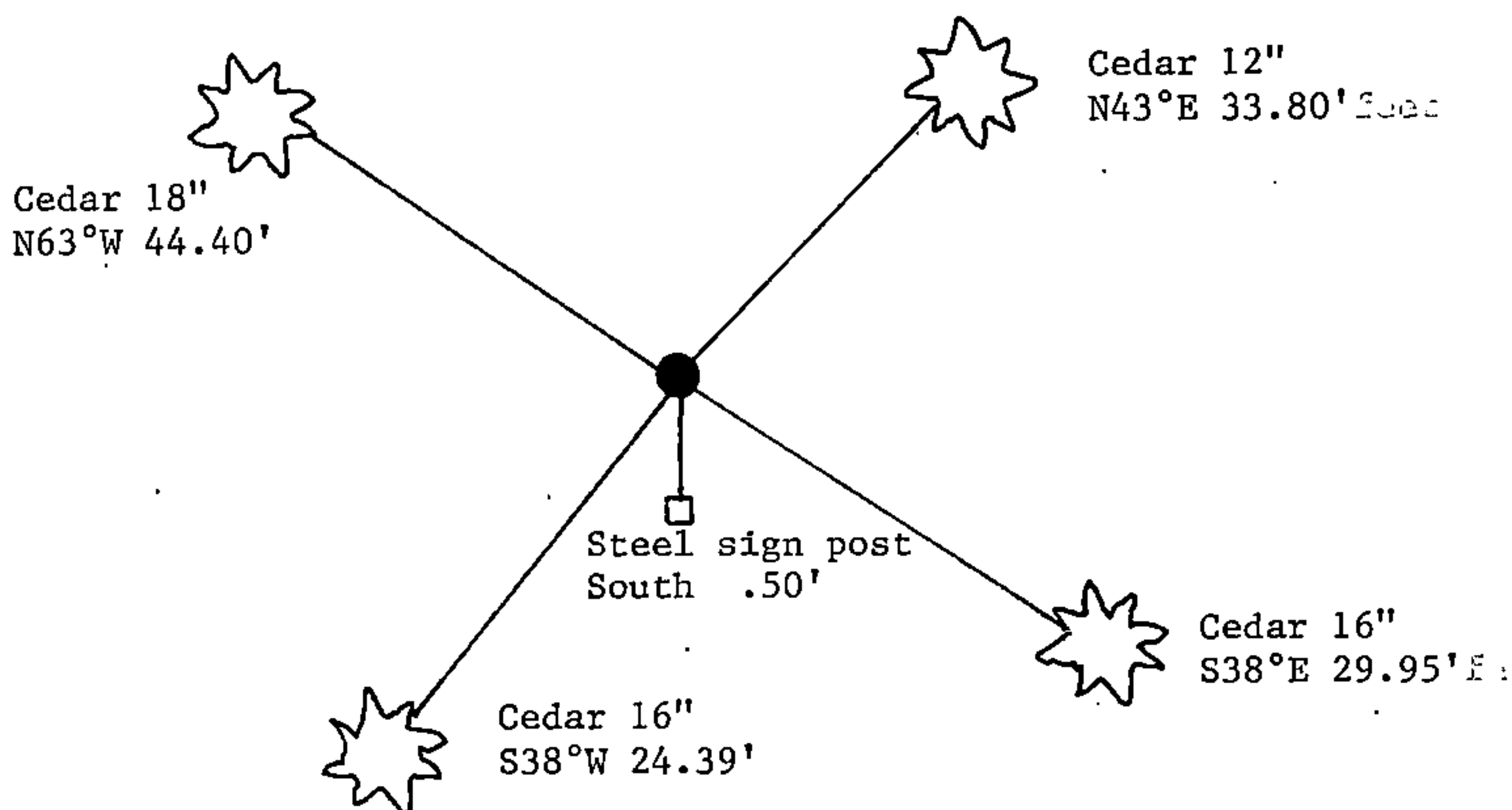
(d) Describe any material discrepancy between the location of the corner as restored or reestablished and the location of that corner as previously restored or reestablished by distance and direction. Show the discrepancy on the plan view drawing under (d), above. Show the distances between the corner as previously restored or reestablished and (1) the corner as restored or reestablished, and (2) to at least 2 of the witness monuments shown on the drawing in (d), above.

See drawing below.

(f) Was the corner restored through acceptance of (1) an obliterated evidence location, or, (2) a found perpetuated location?

this was a perpetuated corner.

(g&h) Was the corner reestablished through lost corner proportionate methods? If so, show the method, including the directions and distances to other public land survey corners used as evidence or used for proportioning in determining the corner location?



William B. Cochrane

(i) I, William B. Cochrane (type or print name) certify that the corner location shown on this record was determined by me or under my direction and control and that this U.S. Public Land Survey Monument Record is correct and complete to the best of my knowledge and belief.

William B. Cochrane 12/12/94
Signature Date

Survey requested by: _____
District Ranger Date