

Stock No. 26273

156577

State of Wisconsin }
 County of Forest } ss.

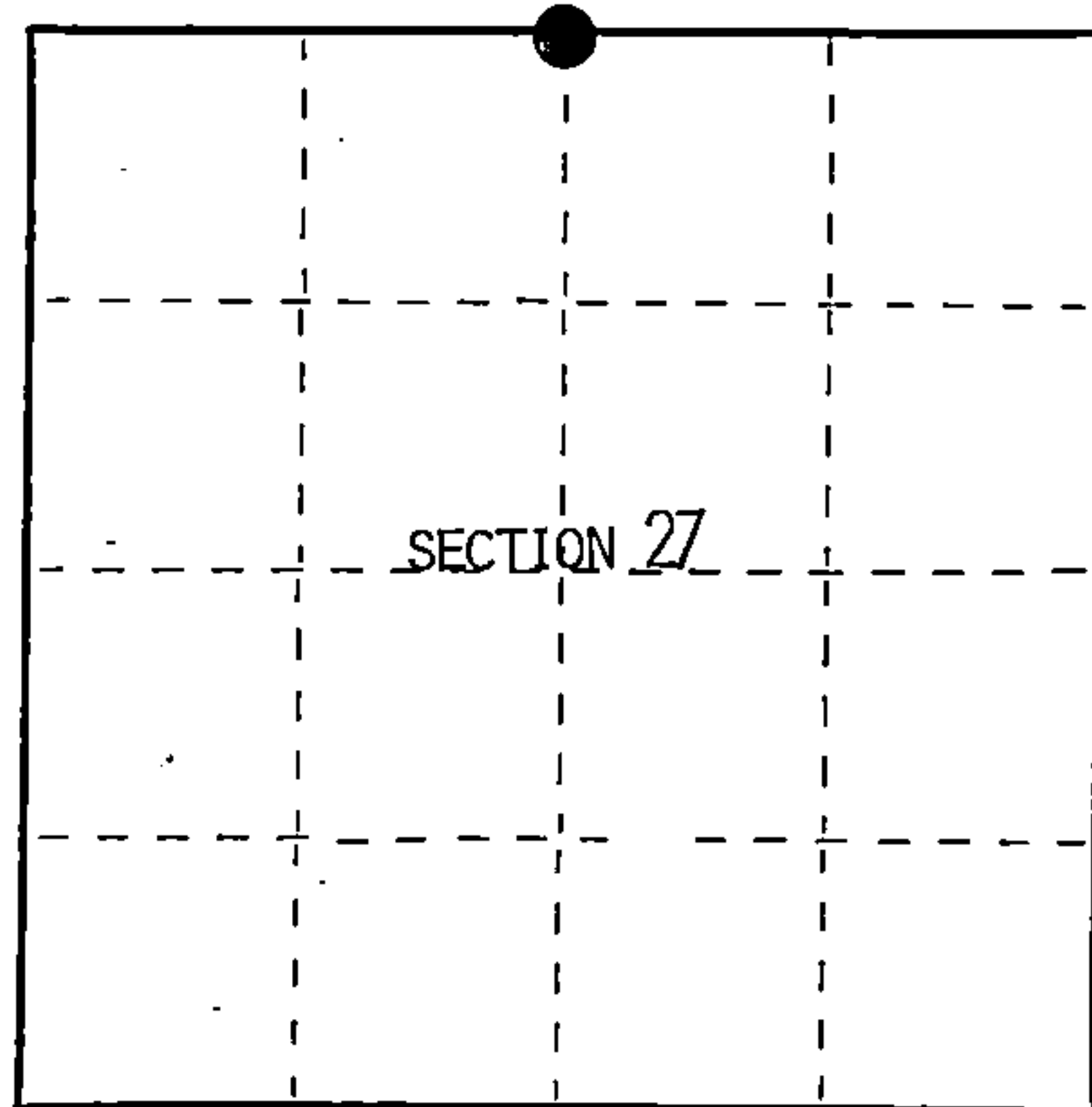
I, William B. Cochran, do hereby
 certify that on the 24 th day
 of May 1994, I found
 evidence of the North Quarter
 corner of Section 27
Township 39, North, Range
13 East, Fourth Principal Meridian,
 as described hereon; and that from this evidence
 I established a new monument and accessories
 as described hereon to perpetuate the original
 location of this corner.

Resident witnesses:

.....

.....

.....



● = Corner monument restored.

CERTIFIED LAND CORNER RESTORATION

Index No. R-15

History of original corner establishment:

Original Government Survey by William E. Daugherty in 1865.
 West corrected between sections 22 and 27 at 40 chains set post From which:

Sugar	14"	N06°E	33 lks
° Sugar	10'	S36°W	25 lks

Description of corner evidence found:

No original corner evidence found. Timber boundary line evident
 Re-established through lost corner proportionate methods.

Description of monument and accessories I established to perpetuate the original location of this corner.

At the corner position set a 2½"X36" aluminum pipe monument 2½ feet in the ground
 with an aluminum cap stamped: T39N, R13E, 1/4, S22, S27, 1994, S-1107. From which:

Maple	11"	N03°E	25.93 feet
Maple	12"	N89°W	21.64 feet
Steel sing post		West	.75 feet

Dated at Hiles, Wis., this 13 th day of December, 1994

Signature William B. Cochran Title Land Surveyor Registration No. S-1107
 (County Surveyor, Registered Land Surveyor, or other duly authorized official)

Office of Register of Deeds, County of Forest, I hereby certify that the within
 instrument was filed in this office for record on the 23rd day of August, 1994
 at 2:30 o'clock P M.

(Register of Deeds)

By Paul Jankiewicz Deputy

43913220020

g) Describe any material discrepancy between the location of the corner as restored or reestablished and the location of that corner as previously restored or reestablished by distance and direction. Show the discrepancy on the plan view drawing under (d), above. Show the distances between the corner as previously restored or reestablished and (1) the corner as restored or reestablished, and (2) to at least 2 of the witness monuments shown on the drawing in (d), above.

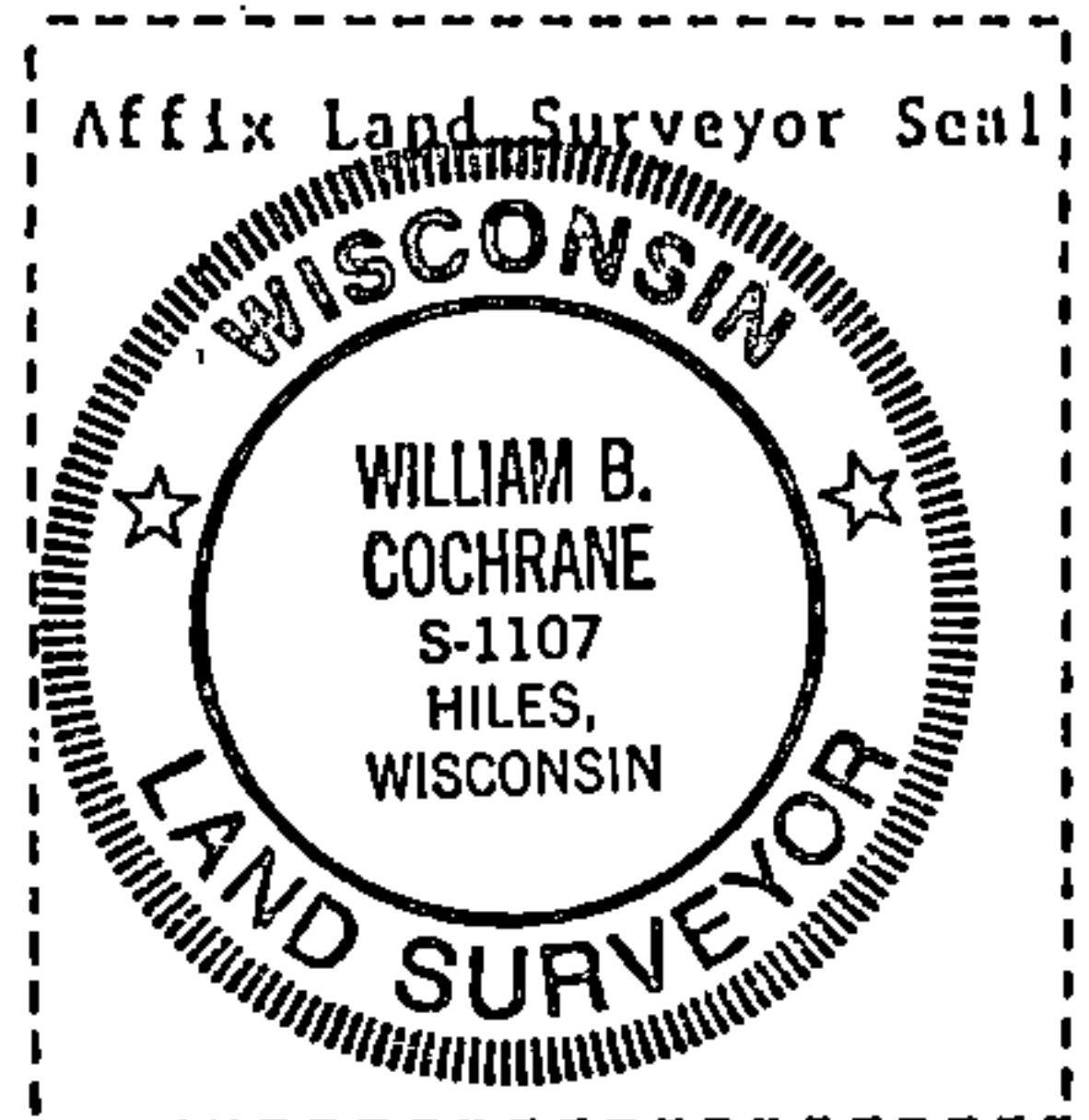
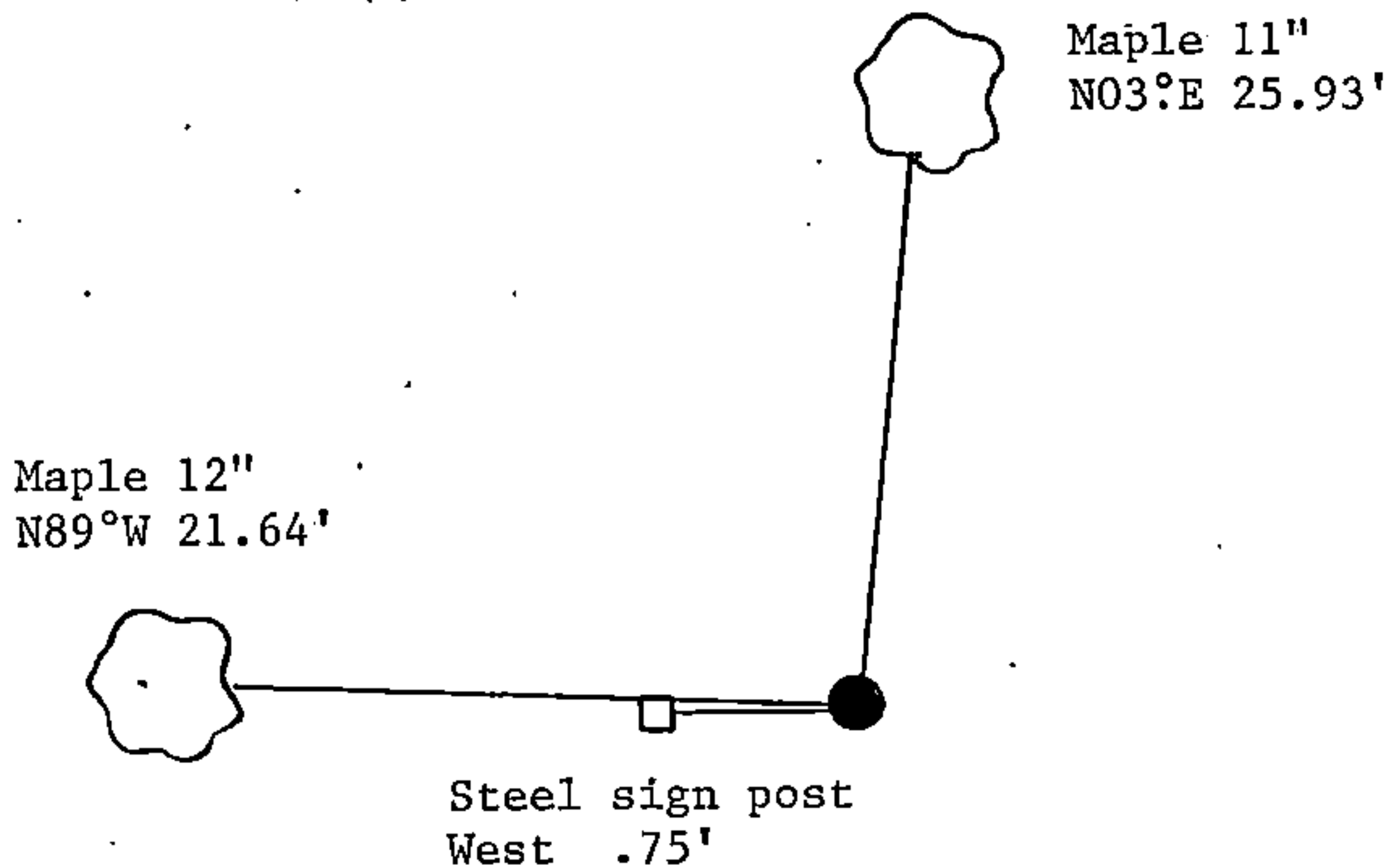
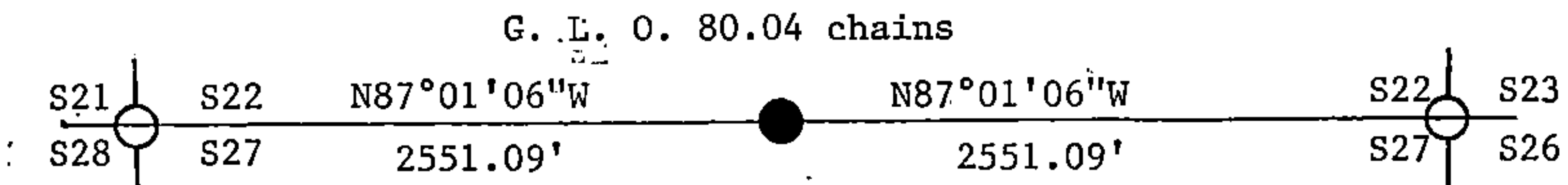
See drawing below.

1.0-0

(f) Was the corner restored through acceptance of (1) an obliterated evidence location, or, (2) a found perpetuated location?

Re-established through lost corenr proportionate methods.

(gkh) Was the corner reestablished through lost corner proportionate methods? If so, show the method, including the directions and distances to other public land survey corners used as evidence or used for proportioning in determining the corner location?



William B. Cochrane

(i) I, William B. Cochrane (type or print name) certify that the corner location shown on this record was determined by me or under my direction and control and that this U.S. Public Land Survey Monument Record is correct and complete to the best of my knowledge and belief.

Signature

Date

Survey requested by: _____

District Ranger

Date