



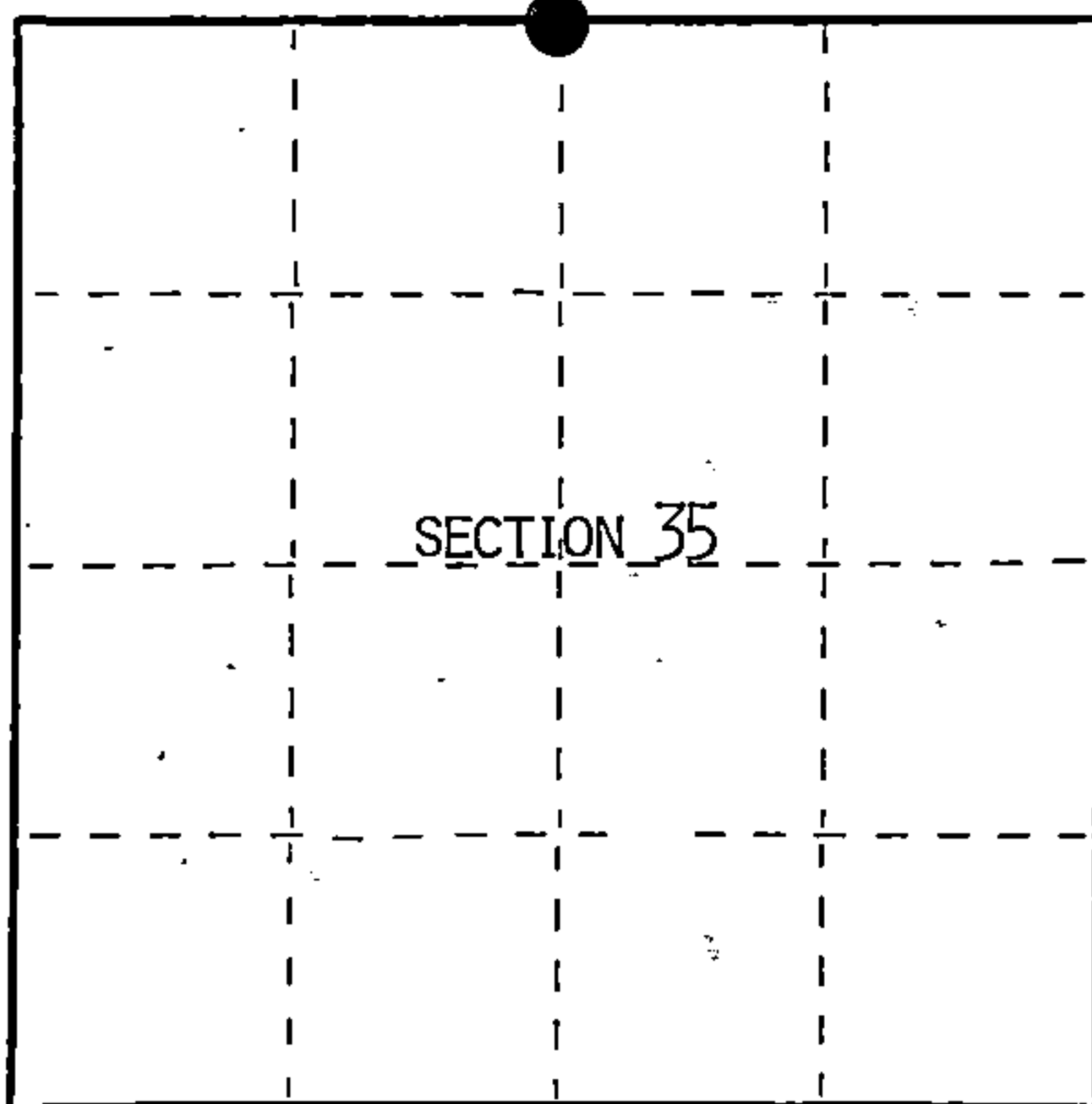
Stock No. 26273

156589

State of Wisconsin }
County of Forest } ss.

I, William B. Cochran, do hereby
certify that on the 28 th day
of July, 19 94, I found
evidence of the North Quarter
corner of Section 35
Township 39, North, Range
13 East, Fourth Principal Meridian,
as described hereon; and that from this evidence
I established a new monument and accessories
as described hereon to perpetuate the original
location of this corner.

Resident witnesses:



● = Corner monument restored.

CERTIFIED LAND CORNER RESTORATION

Index No. V-19

History of original corner establishment:

Original Government Survey by William E. Daugherty in 1865.

West corrected between sections 26 and 35, at 40.31 chains set post form which:

Hemlock	14"	N13°E	17 lks
Tamarack	12"	S17°W	26 lks

Description of corner evidence found:

7/18/73 Jean Resvick searched for corner. At a point N17°E 17.16' from a Tamarack stump, found no evidence of the original post. Local bearing trees bear:

Spruce	5"	S37°E	19.23 feet
Spruce	8"	S82°W	12.80 feet

Description of monument and accessories I established to perpetuate the original location of this corner.

From ties to local bearing trees as found by Jean Resvick in 1973. I accept this position as the only remaining evidence of the corner position which has long been accepted as such. Set a 2½X60" aluminum pipe monument 4 feet in the ground with an aluminum cap stamped: T39N R13E, 1/4, S26, S35, 1994, S-1107. From which:

B. Spruce	8"	N15°E	24.16 feet
B. Spruce	7"	N73°W	17.79 feet
Steel sign post		South	1.00 feet

Dated at Hiles, Wis., this 21 st day of December, 19 94Signature William B. Cochran Title Land Surveyor Registration No. S-1107
(County Surveyor, Registered Land Surveyor, or other duly authorized official)Office of Register of Deeds, County of Forest, I hereby certify that the within
instrument was filed in this office for record on the 23rd day of August, 19 94
at 2:30 o'clock P M.

(Register of Deeds)

By [Signature] Deputy

43913260020

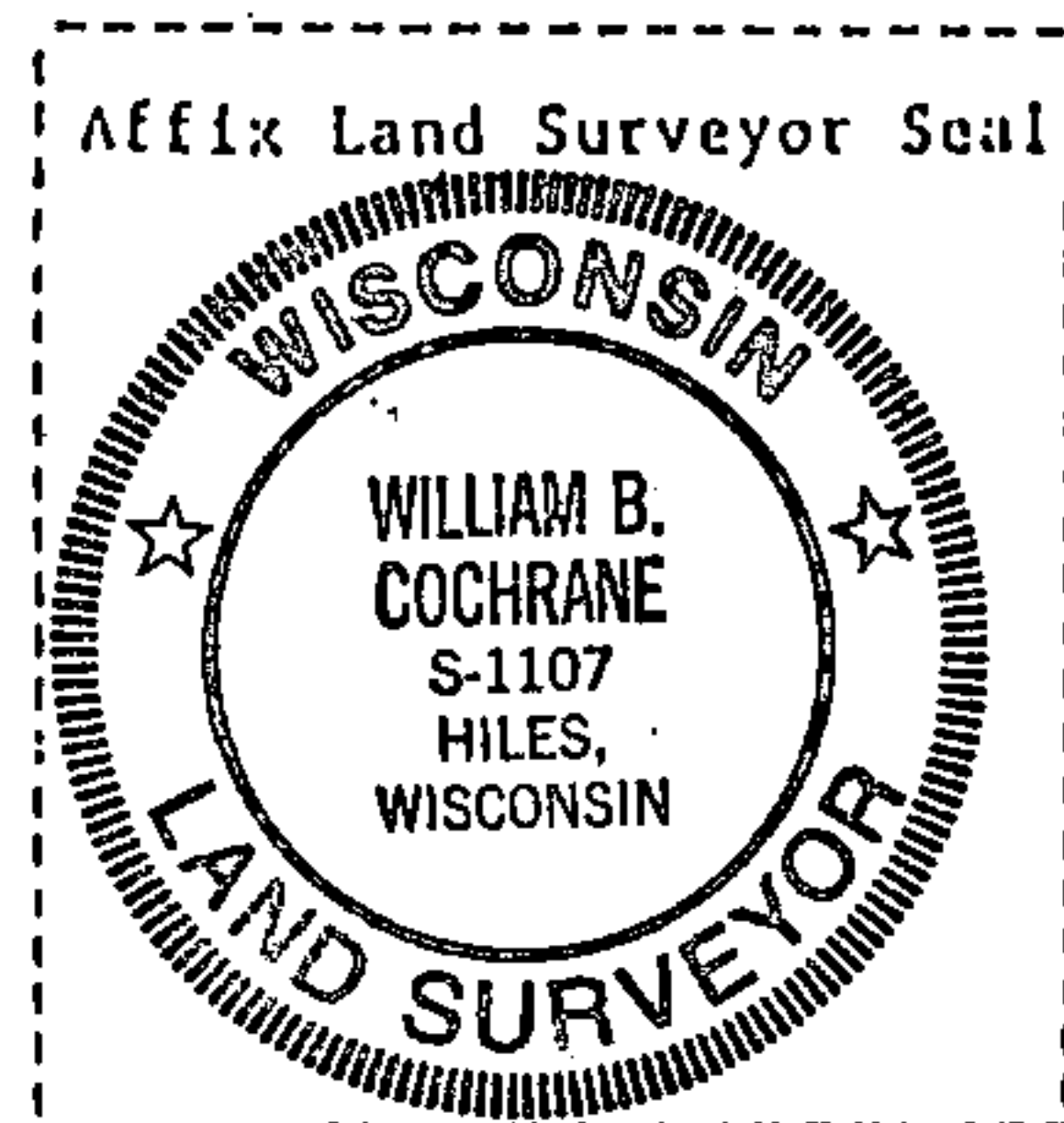
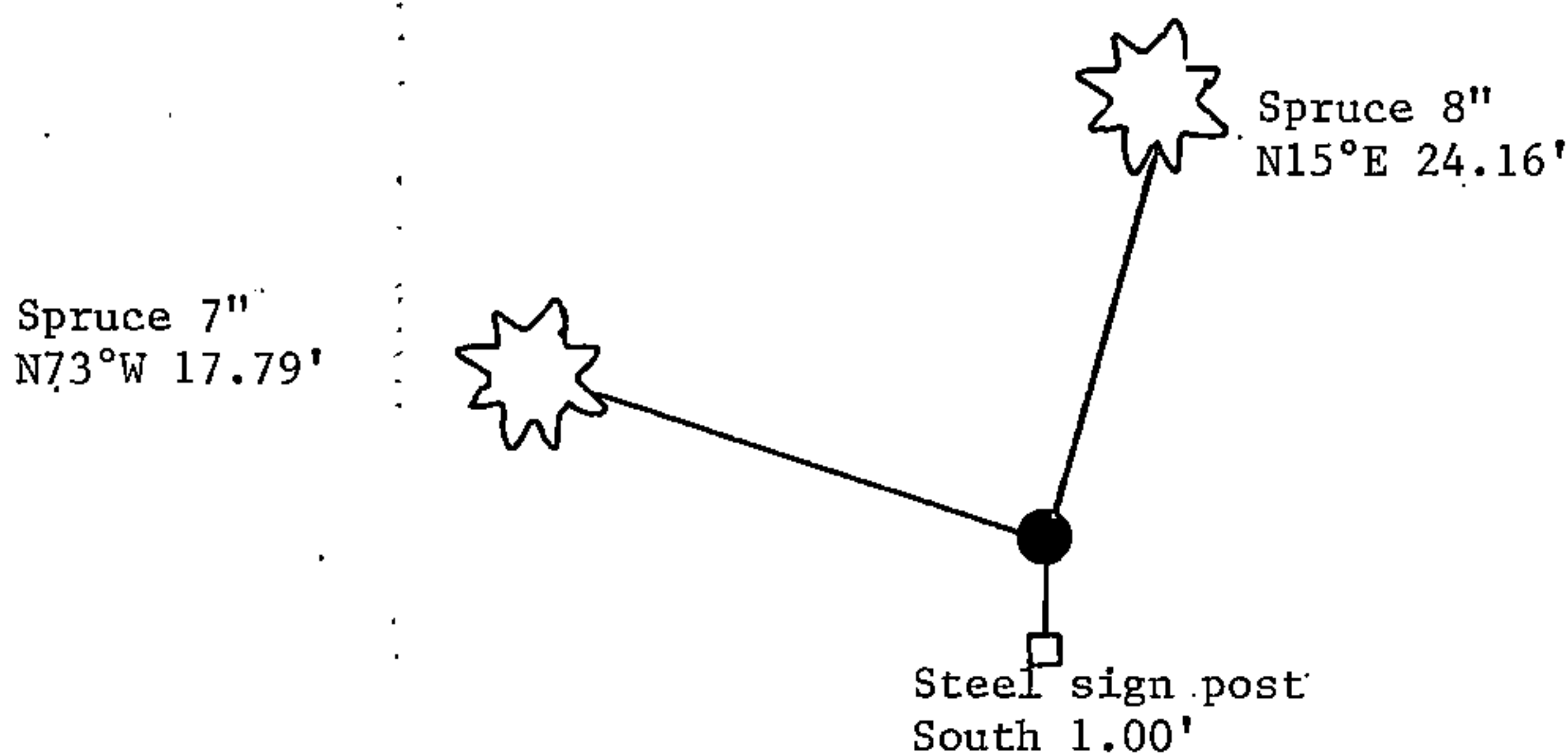
e) Describe any material discrepancy between the location of the corner as restored or reestablished and the location of that corner as previously restored or reestablished by distance and direction. Show the discrepancy on the plan view drawing under (d), above. Show the distances between the corner as previously restored or reestablished and (1) the corner as restored or reestablished, and (2) to at least 2 of the witness monuments shown on the drawing in (d), above.

See drawing below.

(f) Was the corner restored through acceptance of (1) an obliterated evidence location, or, (2) a found perpetuated location?

Restored through accepted local bearing trees and ties to possible original bearing tree remains.

(g/h) Was the corner reestablished through lost corner proportionate methods? If so, show the method, including the directions and distances to other public land survey corners used as evidence or used for proportioning in determining the corner location?



(i) I, William B. Cochran
(type or print name) certify that the corner location shown on this record was determined by me or under my direction and control and that this U.S. Public Land Survey Monument Record is correct and complete to the best of my knowledge and belief.

William B. Cochran
Signature

12/21/94
Date

Survey requested by: _____
District Ranger Date