

Stock No. 26273

156583

State of Wisconsin }  
County of Forest } ss.

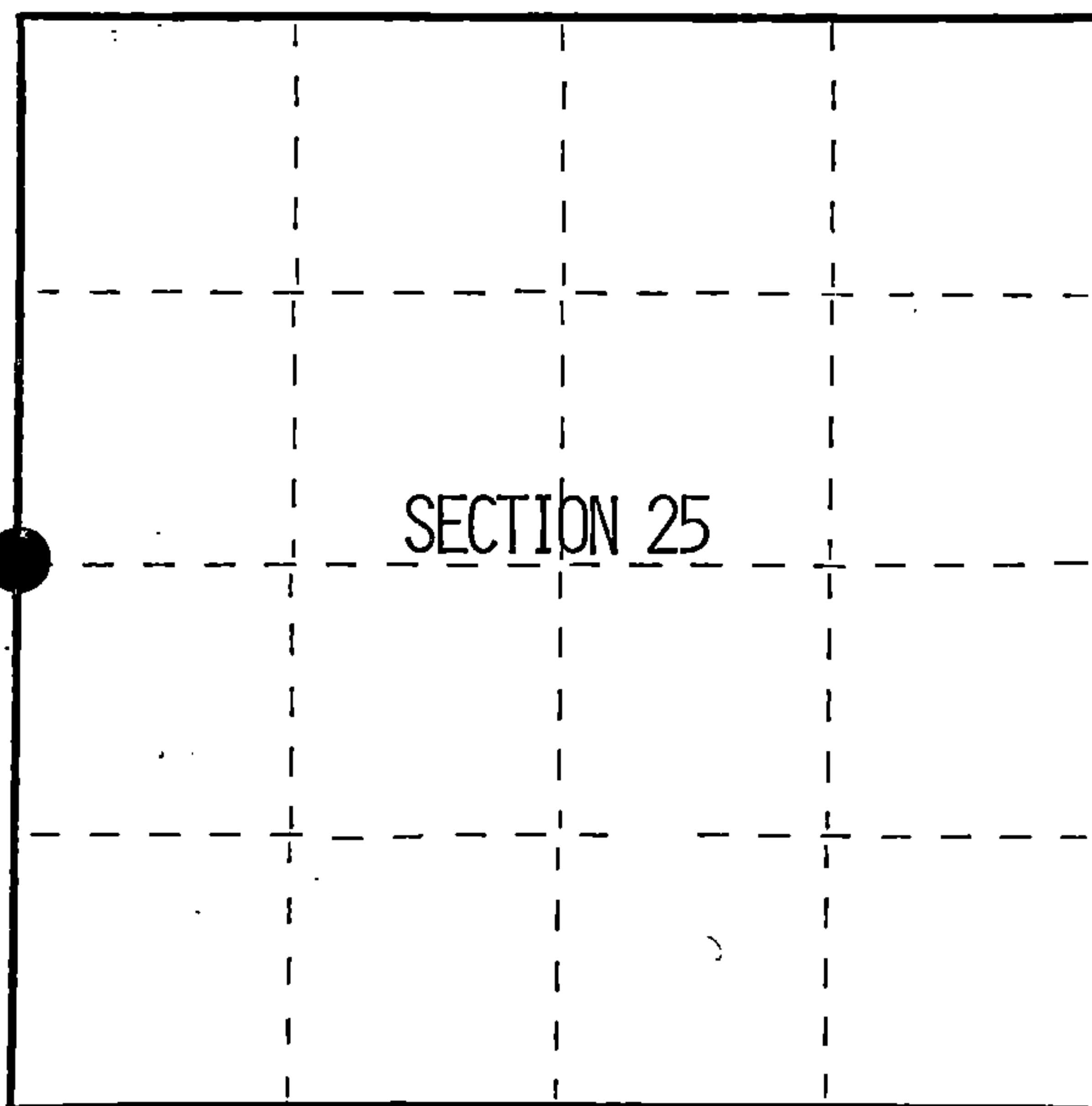
I William B. Cochran, do hereby  
certify that on the 5 th day  
of April, 1993, I found  
evidence of the West quarter  
corner of section 25  
Township 39, North, Range  
13 East, Fourth Principal Meridian,  
as described hereon; and that from this evidence  
I established a new monument and accessories  
as described hereon to perpetuate the original  
location of this corner.

Resident witnesses:

\_\_\_\_\_

\_\_\_\_\_

\_\_\_\_\_



● = Corner monument restored.

## CERTIFIED LAND CORNER RESTORATION

Index No. T-21

History of original corner establishment:

Original Government Survey by William E. Daugherty in 1865.  
At 40 chains North between sections 25 and 26, set post from which:

Fir	12"	S27°E	16 lks
Hemlock	10"	N23°W	21 lks

Description of corner evidence found:

No corner evidence was found.

Description of monument and accessories I established to perpetuate the original location of this corner.

At midpoint between opposing section corners and in the center line of highway 55,  
set a railroad spike flush with the surface. from which the following bear:

Aspen	10"	N63°E	38.35 feet
Balsam	6"	S59°E	44.40 feet

Reference Monument  $2\frac{1}{2}$ "X36" Aluminum pipe monument  $2\frac{1}{2}$  feet in the ground with an  
aluminum cap stamped: T39N, R13E, 1/4, S26, S25, 1993, S-1107.

Dated at Hiles, Wis., this 29 th day of December, 1994

Signature William B. Cochran Title Land Surveyor Registration No. S-1107  
(County Surveyor, Registered Land Surveyor, or other duly authorized official)

Office of Register of Deeds, County of Forest, I hereby certify that the within  
instrument was filed in this office for record on the 23rd day of August, 1996  
at 2:30 o'clock P. M.

(Register of Deeds)

By Paul Tomlinson Deputy

43913262000

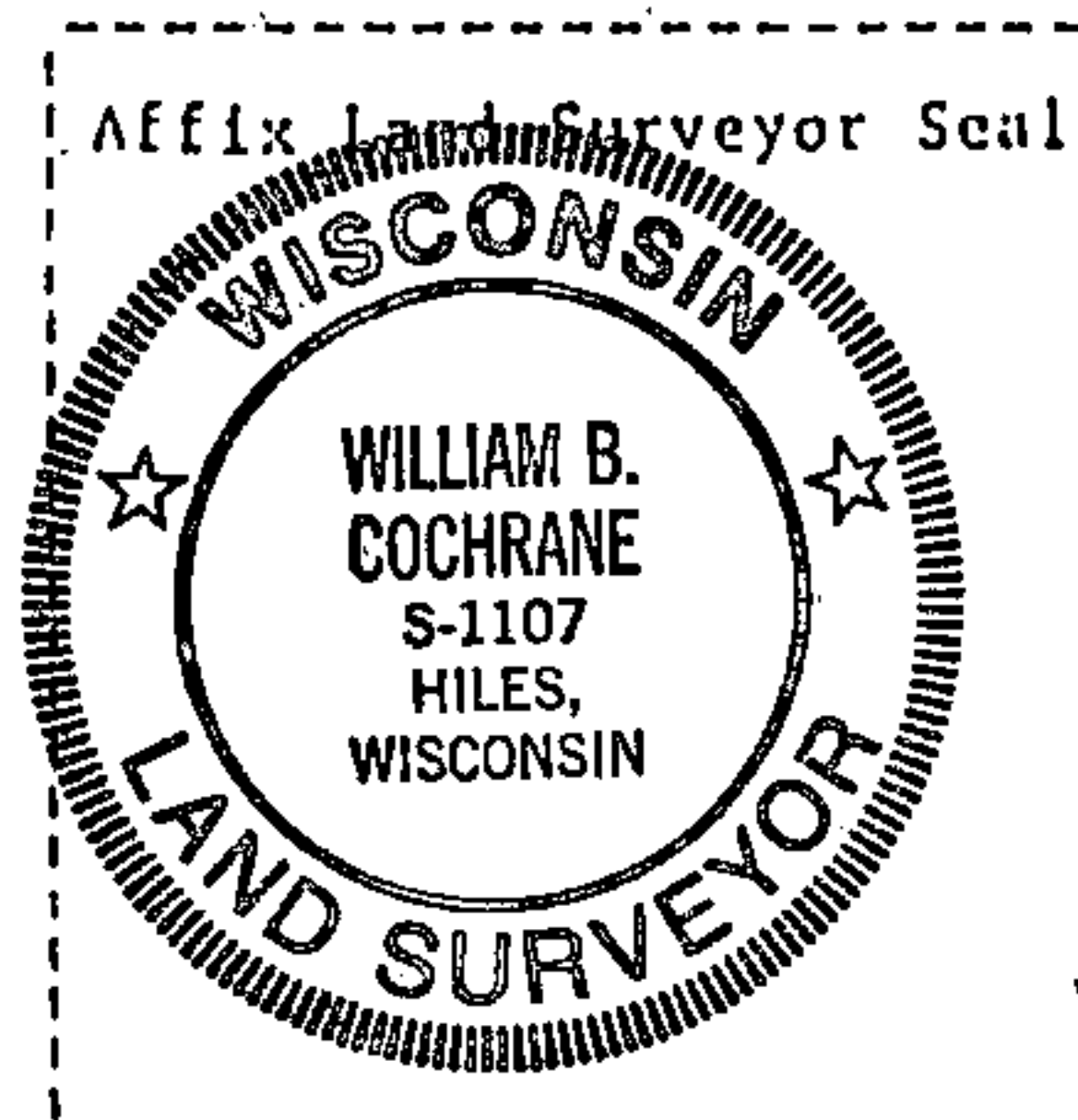
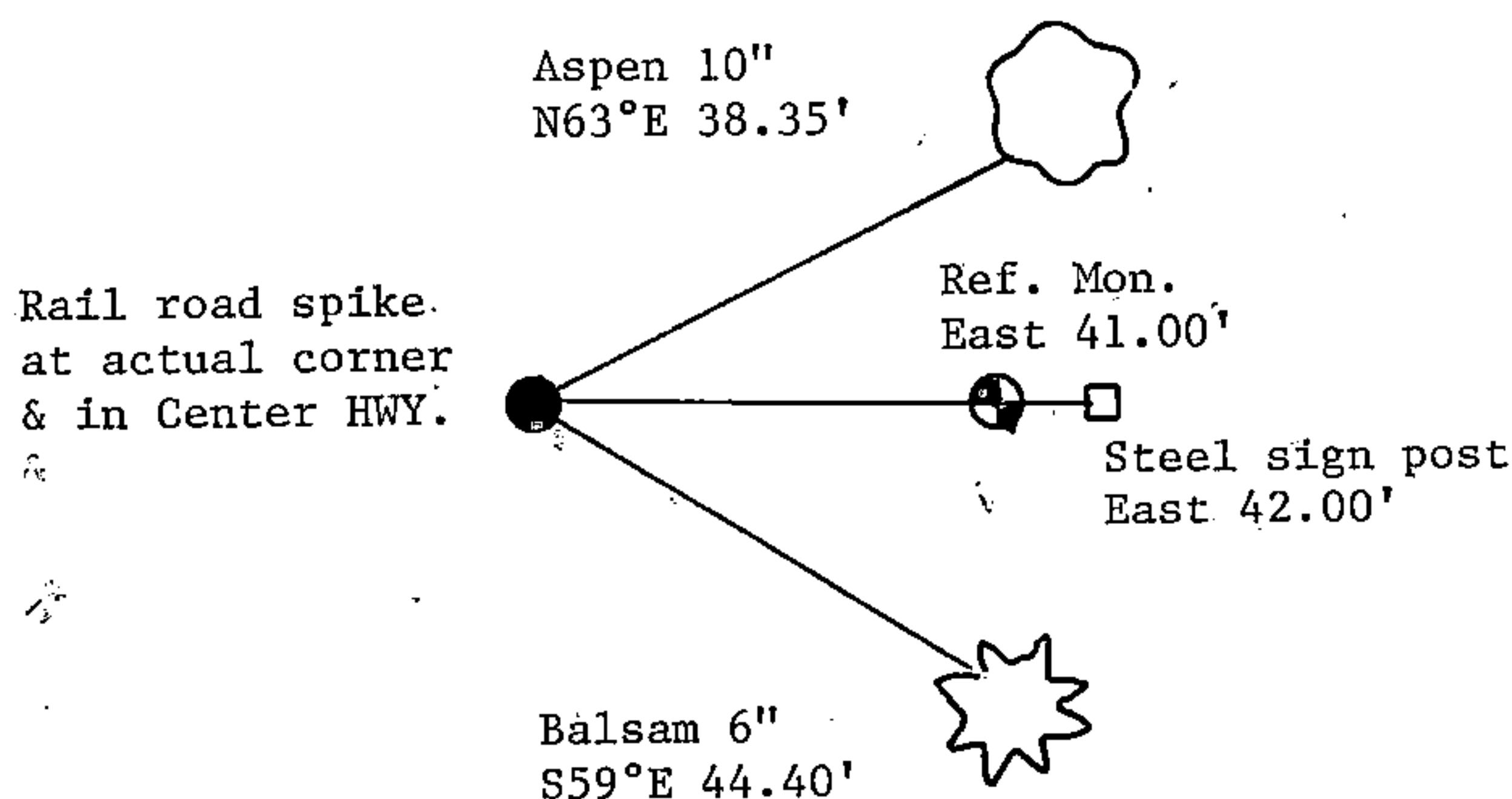
- (e) Describe any material discrepancy between the location of the corner as restored or reestablished and the location of that corner as previously restored or reestablished by distance and direction. Show the discrepancy on the plan view drawing under (d), above. Show the distances between the corner as previously restored or reestablished and (1) the corner as restored or reestablished, and (2) to at least 2 of the witness monuments shown on the drawing in (d), above.

See drawing below.

- (f) Was the corner restored through acceptance of (1) an obliterated evidence location, or, (2) a found perpetuated location?

Corner is re-established at proportionate distance and in the center line of State highway 55.

- (gk) Was the corner reestablished through lost corner proportionate methods? If so, show the method, including the directions and distances to other public land survey corners used as evidence or used for proportioning in determining the corner location?



- (i) I, William B. Cochrane  
(type or print name) certify that the corner location shown on this record was determined by me or under my direction and control and that this U.S. Public Land Survey Monument Record is correct and complete to the best of my knowledge and belief.

William B. Cochrane 12/29/94  
Signature Date