

Stock No. 26273

156585

State of Wisconsin }
County of Forest } ss.

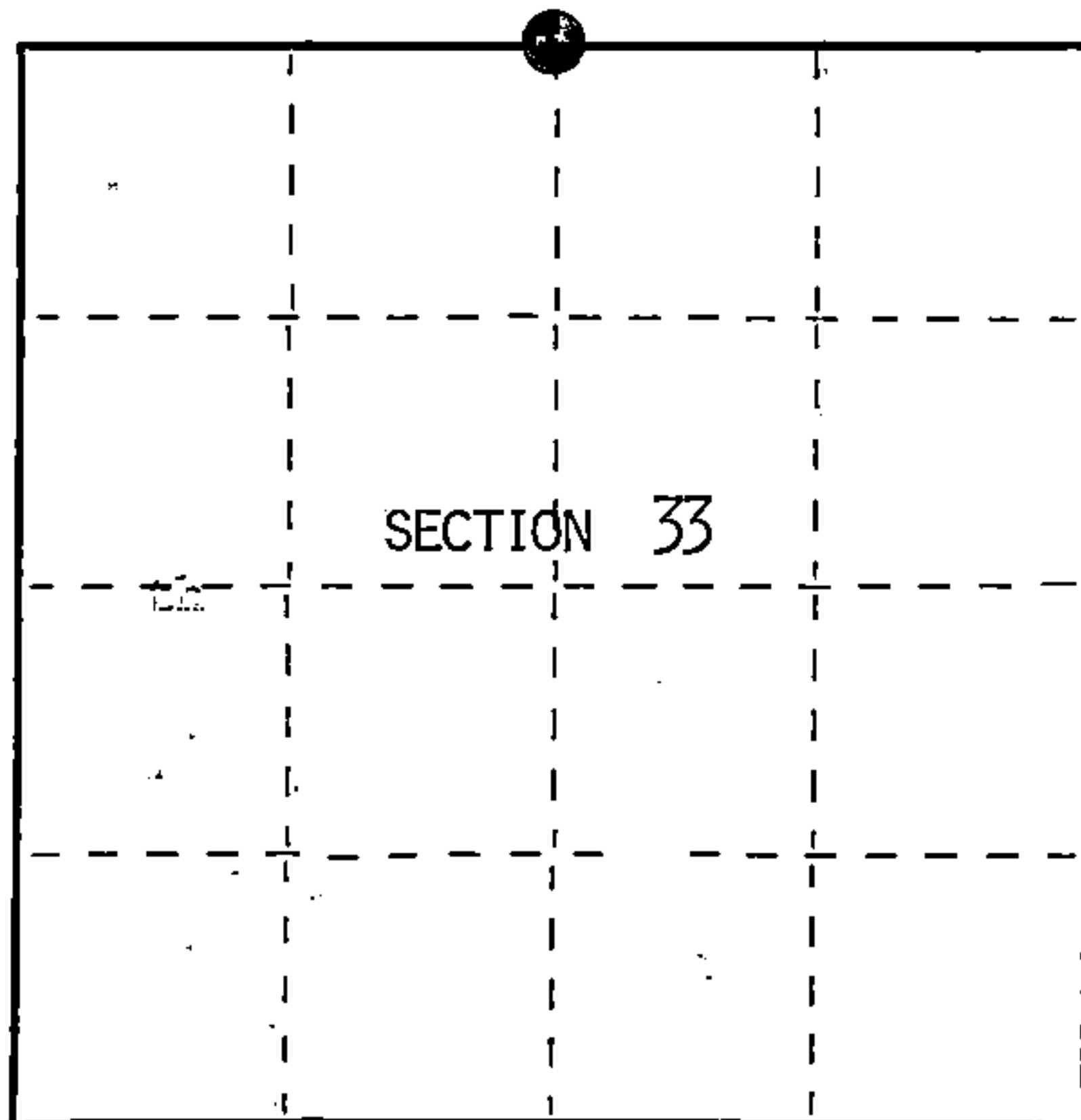
I William B. Cochran, do hereby
certify that on the 27 th day
of July, 19 94, I found
evidence of the North Quarter
corner of Section 33
Township 39, North, Range
13 East, Fourth Principal Meridian,
as described hereon; and that from this evidence
I established a new monument and accessories
as described hereon to perpetuate the original
location of this corner.

Resident witnesses:

.....

.....

.....



● = Corner monument restored.

CERTIFIED LAND CORNER RESTORATION

Index No. V-11

History of original corner establishment:

Original Government Survey by William E. Daugherty in 1865.
West corrected between sections 28 and 33 at 39.50 creek 15 lks runs Northeast
at 40.24 chains set post from which:

Tamarack	8"	N39°E	32.1ks
Fir	8"	S85°W	50 lks

At 48.48 chains leave swamp.

Description of corner evidence found:

After retracing natural feature calls, found 4"X4" wood post 4' extending below
surface of the marsh. creek 15 lks wide east 13 feet leave swamp west at 544 feet.

Description of monument and accessories I established to perpetuate the original location of this corner.

In place of wood post belived to have been the original corner position. Set a 2½"X60"
Aluminum pipe monument 5 feet in the ground with an aluminum cap stamped: T39N, R13E,
1/4, S28, S33, 1994, S-1107. From which the following bear:

Spruce	4"	N62°E	105.50 feet
Spruce	7"	S54°E	77.24 feet

Steel sign post West and alongside.

Dated at Hiles, Wis., this 21 day of December, 19 94

Signature William B. Cochran Title Land Surveyor Registration No. S-1107
(County Surveyor, Registered Land Surveyor, or other duly authorized official)

Office of Register of Deeds, County of Forest, I hereby certify that the within
instrument was filed in this office for record on the 23rd day of August, 19 96
at 2:30 o'clock P. M.

(Register of Deeds)

By [Signature] Deputy

43913280020


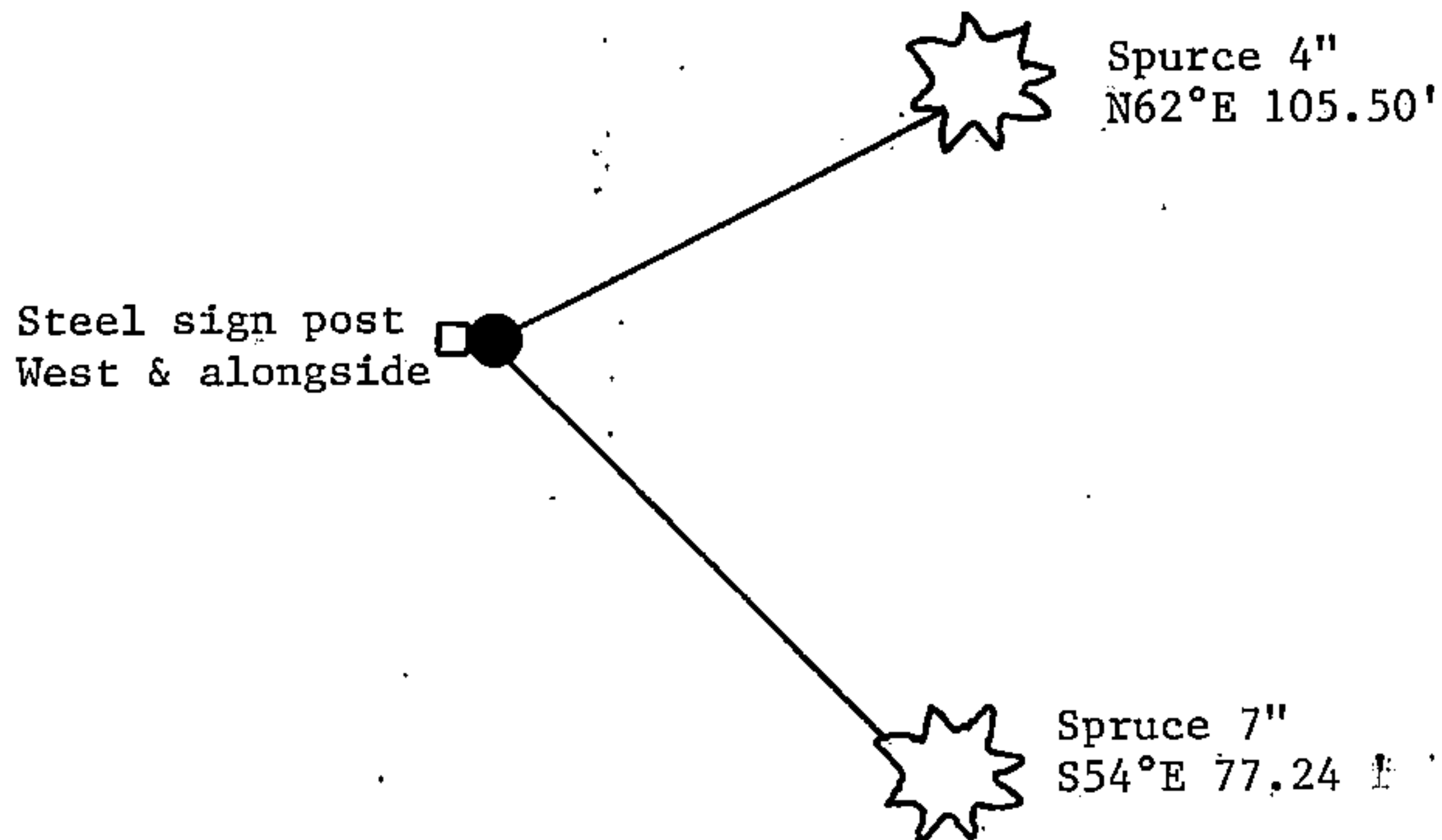
e) Describe any material discrepancy between the location of the corner as restored or reestablished and the location of that corner as previously restored or reestablished by distance and direction. Show the discrepancy on the plan view drawing under (d), above. Show the distances between the corner as previously restored or reestablished and (1) the corner as restored or reestablished, and (2) to at least 2 of the witness monuments shown on the drawing in (d), above.

See drawing below.

(f) Was the corner restored through acceptance of (1) an obliterated evidence location, or, (2) a found perpetuated location?

acceptance of found wood post and natural feature ties.

(g&h) Was the corner reestablished through lost corner proportionate methods? If so, show the method, including the directions and distances to other public land survey corners used as evidence or used for proportioning in determining the corner location?



(i) 1. William B. Cochrane
(type or print name) certify that the corner location shown on this record was determined by me or under my direction and control and that this U.S. Public Land Survey Monument Record is correct and complete to the best of my knowledge and belief.

William B. Cochrane
Signature

12/21/94
Date

Survey requested by: _____
District Ranger Date