

CERTIFIED LAND CORNER RESTORATION

State of Wisconsin }
County of Forest } ss.

I Jean F. Resvick, do hereby certify that on the 16th day of September, 1974, I found evidence of the east quarter corner of Section 33 Township 39 North, Range 13 East, Fourth Principal Meridian, as described hereon; and that from this evidence I established a new monument and accessories as described hereon to perpetuate the original location of this corner:

Description of original monument and accessories and subsequent restorations:

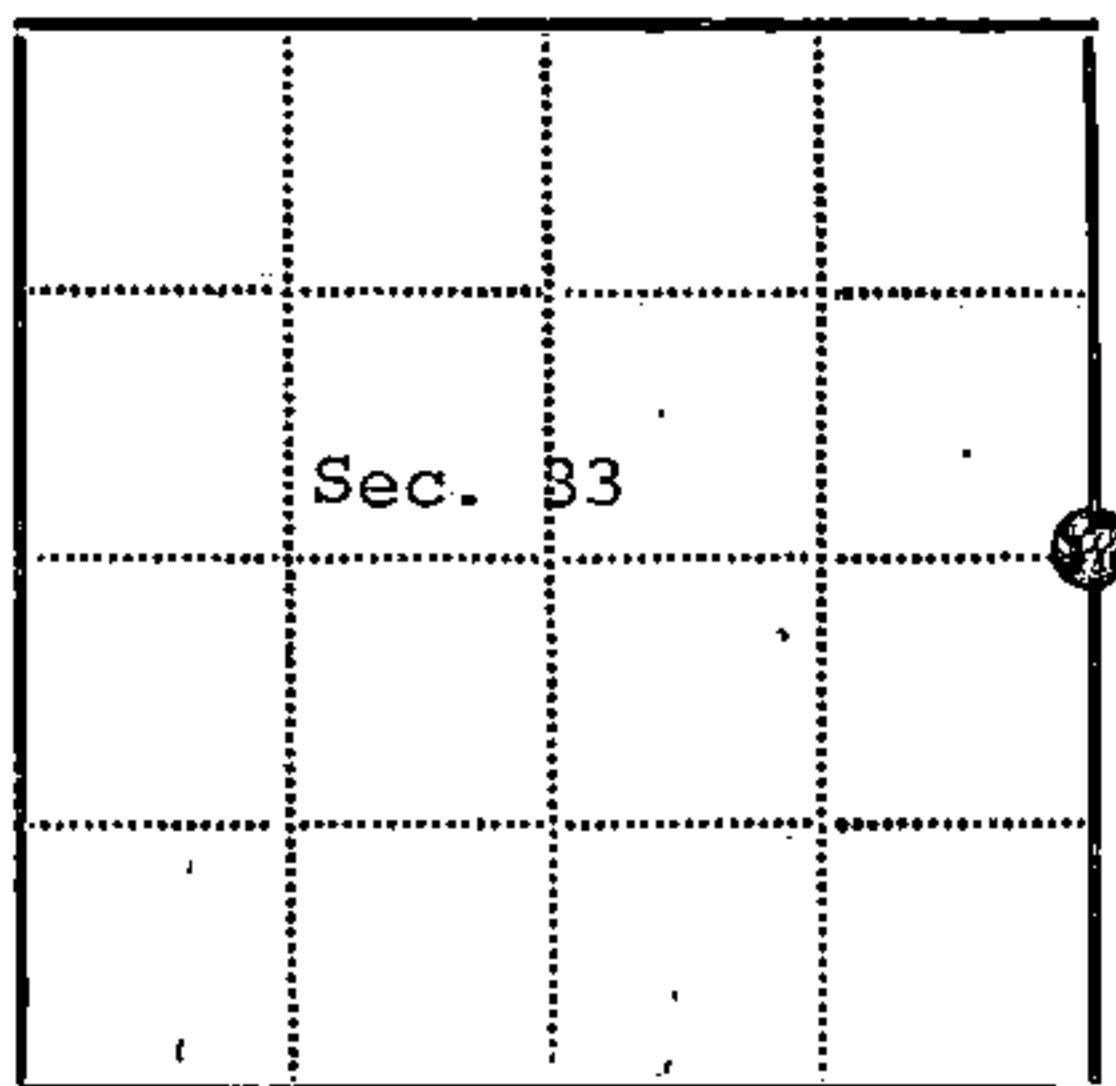

Surveyed in 1865 by Wm. E. Daugherty and Alex McDill
40.00 chains north between section 33 and 34 set post.
Tamarack 10, S76E, 16 lks.
Tamarack 10, N30W, 5 lks.
1.50 chains south, leave swamp E-W

Description of corner evidence found:

3x3x3 post
Tamarack snag with scribing S76E, 16 lks.
Tamarack stump N30°W, 5 lks

Description of monument and accessories I established to perpetuate the location of this corner:

At the corner position set a 2 inch inside diameter galvanized pipe, 5 ft. long, filled with concrete with a brass cap stamped: T39N, R13E, 1/4, S33, S34, 1975, S-802
Set a steel sign post south 0.50 ft.
No BT's corner is in an open swamp.



● - Corner monument restored
□ -

Resident witnesses.....

Dated at Rhinelander Wisconsin, this 31 day of March 1975

Signature *Jean F. Resvick* Title Land Surveyor
(County Surveyor, Registered Land Surveyor, or other duly authorized official)

Surveyors Registration No. S-802 DOCUMENT NUMBER 107228

Office of Register of Deeds County of Forest

I hereby certify that the within instrument was filed in this office for record on the 16th day of June 1975, and was filed in Book No. Page No. of County Records.

Signature *Eugene Staszny* Title Register of Deeds

Township 39 North, Range 13 East, Section 33, Index No. X-13, Page No.

43913332000

X13

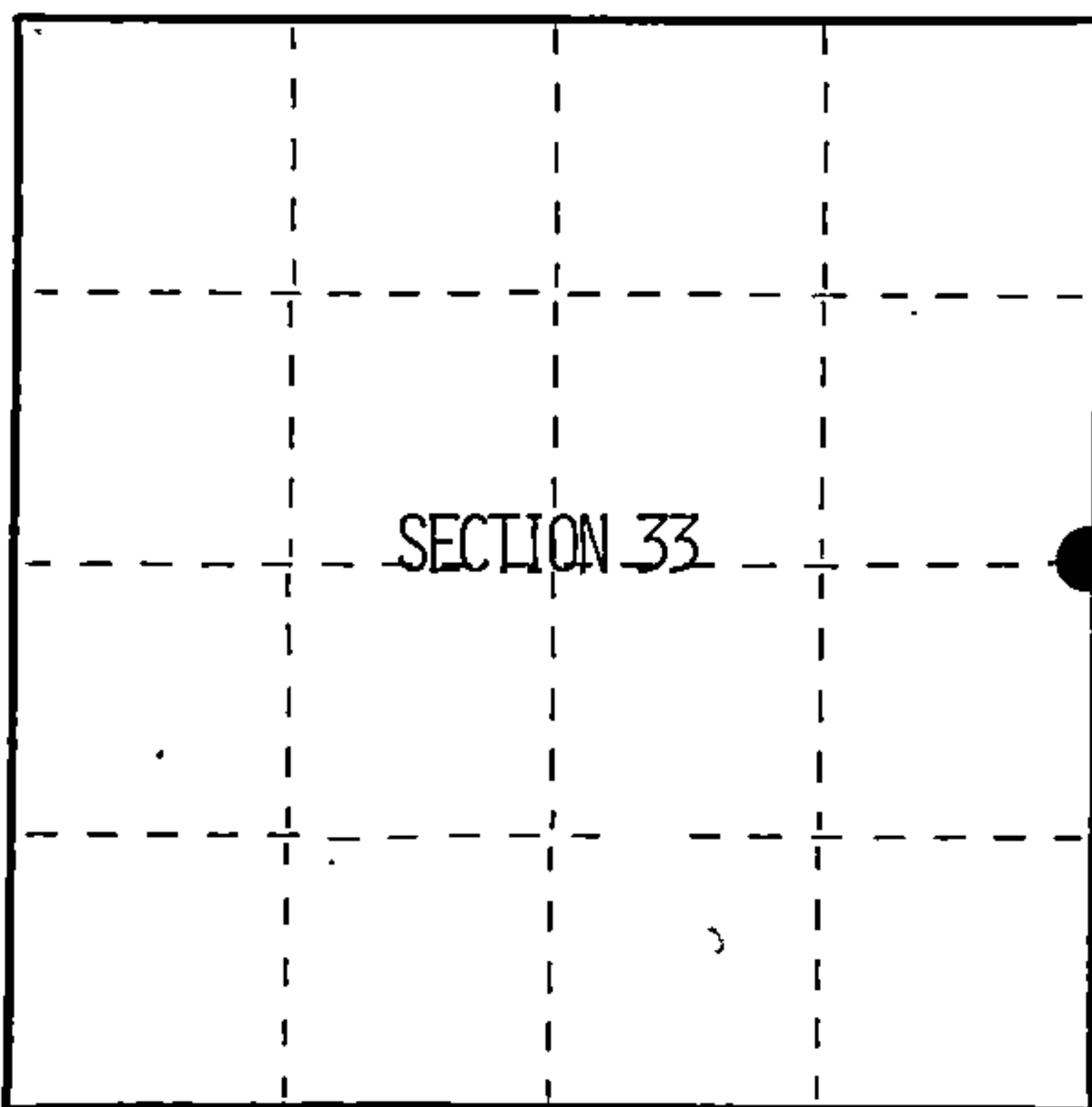
Stock No. 26273

156593

State of Wisconsin }
County of Forest } ss.

I, William B. Cochrane, do hereby
certify that on the 27th day
of July, 1994, I found
evidence of the East Quarter
corner of Section 33
Township 39, North, Range
13 East, Fourth Principal Meridian,
as described hereon; and that from this evidence
I established a new monument and accessories
as described hereon to perpetuate the original
location of this corner.

Resident witnesses:



● = Corner monument restored.

CERTIFIED LAND CORNER RESTORATION

Index No. X-13

History of original corner establishment:

Original Government Survey by William E. Daugherty in 1865.

At 40 chains North between sections 33 and 34 set post from which the following bear;

Tamarack 10" S76°E 16 lks

Tamarack 10" N30°W 5 lks

In 1974 Jean Resvick and Milo Stefan found 3"X3" wood post, remains of Tamarack stump
S76°E, 10.60 feet, rotted tamarack stump N30°W, 3.30 feet. Set a 2½"X60" galvanized iron
pipe monument with brass cap stamped: T39N, R13E, 1/4, S33, S34, 1975, S-802.

No Bearing Trees were made at this time.

Description of corner evidence found:

Found the 1975 monument as discribed and in place.

Made the following bearing trees.

Tamarack 2" N71°E 37.33 feet

Spruce 3" S16°W 41.47 feet

Steel sign post Southwest .25 feet

Description of monument and accessories I established to perpetuate the original location of this corner.

Made the following bearing trees.

Tamarack 2" N71°E 37.33 feet

Spruce 3" S16°W 41.47 feet

Steel sign post Southwest .25 feet

Dated at Hiles, Wis., this 22nd day of December, 1994.

Signature William B. Cochrane Title Land Surveyor Registration No. S-1107
(County Surveyor, Registered Land Surveyor, or other duly authorized official)

Office of Register of Deeds, County of Forest, I hereby certify that the within
instrument was filed in this office for record on the 23rd day of August, 1994
at 2:30 o'clock P. M.

(Register of Deeds)

By

Paul Janiewicz

Deputy

43913332000

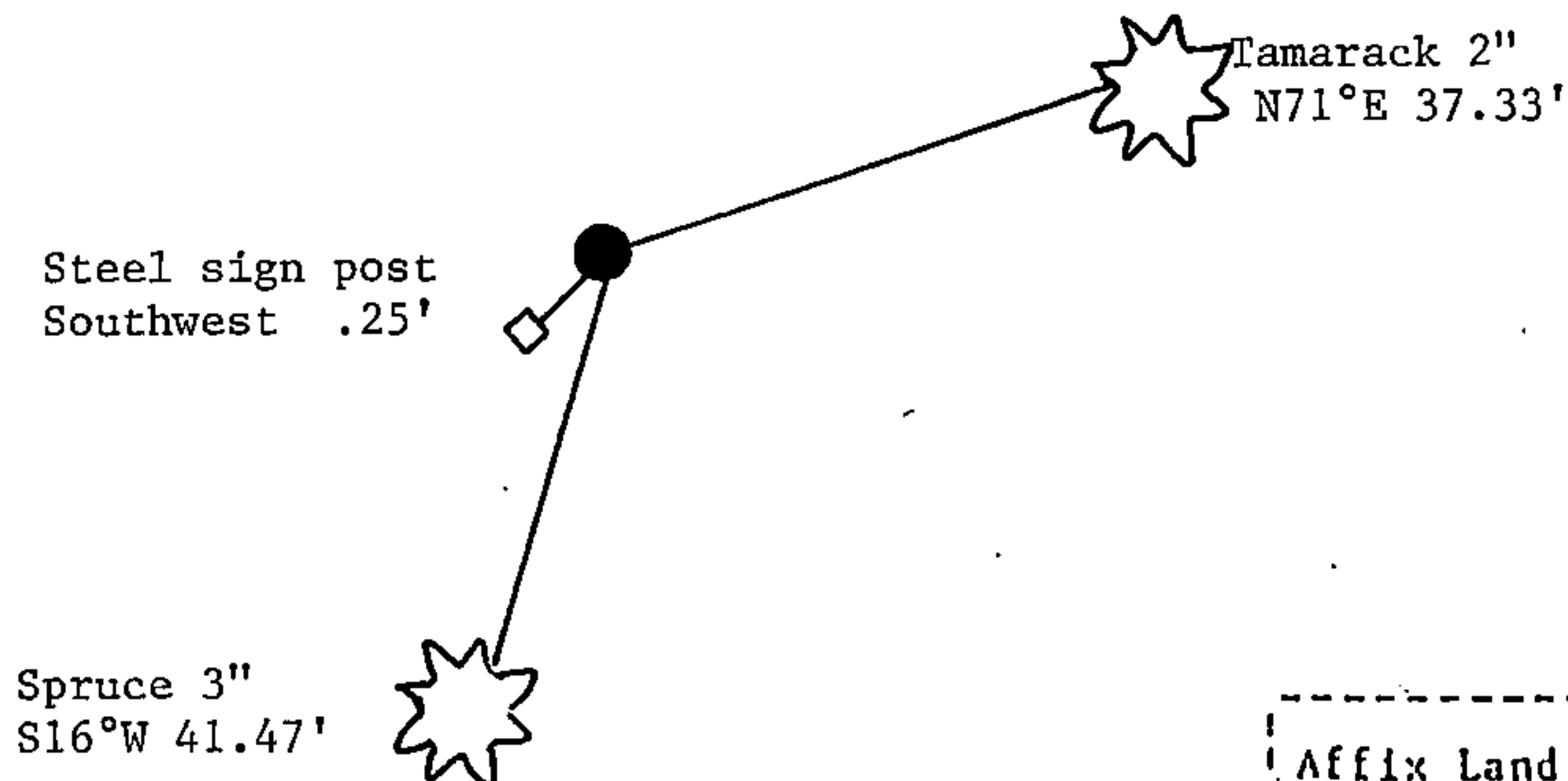
- (e) Describe any material discrepancy between the location of the corner as restored or reestablished and the location of that corner as previously restored or reestablished by distance and direction. Show the discrepancy on the plan view drawing under (d), above. Show the distances between the corner as previously restored or reestablished and (1) the corner as restored or reestablished, and (2) to at least 2 of the witness monuments shown on the drawing in (d), above.

See drawing below.

- (f) Was the corner restored through acceptance of (1) an obliterated evidence location, or, (2) a found perpetuated location?

Found perpetuated corner location.

- (gkh) Was the corner reestablished through lost corner proportionate methods? If so, show the method, including the directions and distances to other public land survey corners used as evidence or used for proportioning in determining the corner location?



- (i) 1. William B. Cochrane
(type or print name) certify that the corner location shown on this record was determined by me or under my direction and control and that this U.S. Public Land Survey Monument Record is correct and complete to the best of my knowledge and belief.

Signature

Date

