

## CERTIFIED LAND CORNER RESTORATION

State of Wisconsin

County of Forest

ss.

I Jean F. Resvick, do hereby certify that on the 23rd day of March, 1971, I found evidence of the North quarter corner of Section 2 Township 38 North, Range 13 East, Fourth Principal Meridian, as described hereon; and that from this evidence I established a new monument and accessories as described hereon to perpetuate the original location of this corner:

## Description of original monument and accessories and subsequent restorations:

Surveyed in 1858 by Alfred Millard  
40 chains west between Section 2 and 35, Set post  
Y. Birch 14, N55W, 33 lks.  
Y. Birch 20, S53E, 40 lks.  
5 chains east enter swamp. Bears N & S  
10 chains west enter low land bears N & S

## Description of corner evidence found:

Scribed cedar post  
Y. Birch 28, N1E, 21 lks., scribed 1/4; Y. Birch stump, N55W, 33 lks.  
5 chains east enter swamp  
2 chains west enter low land

## Description of monument and accessories I established to perpetuate the original location of this corner:

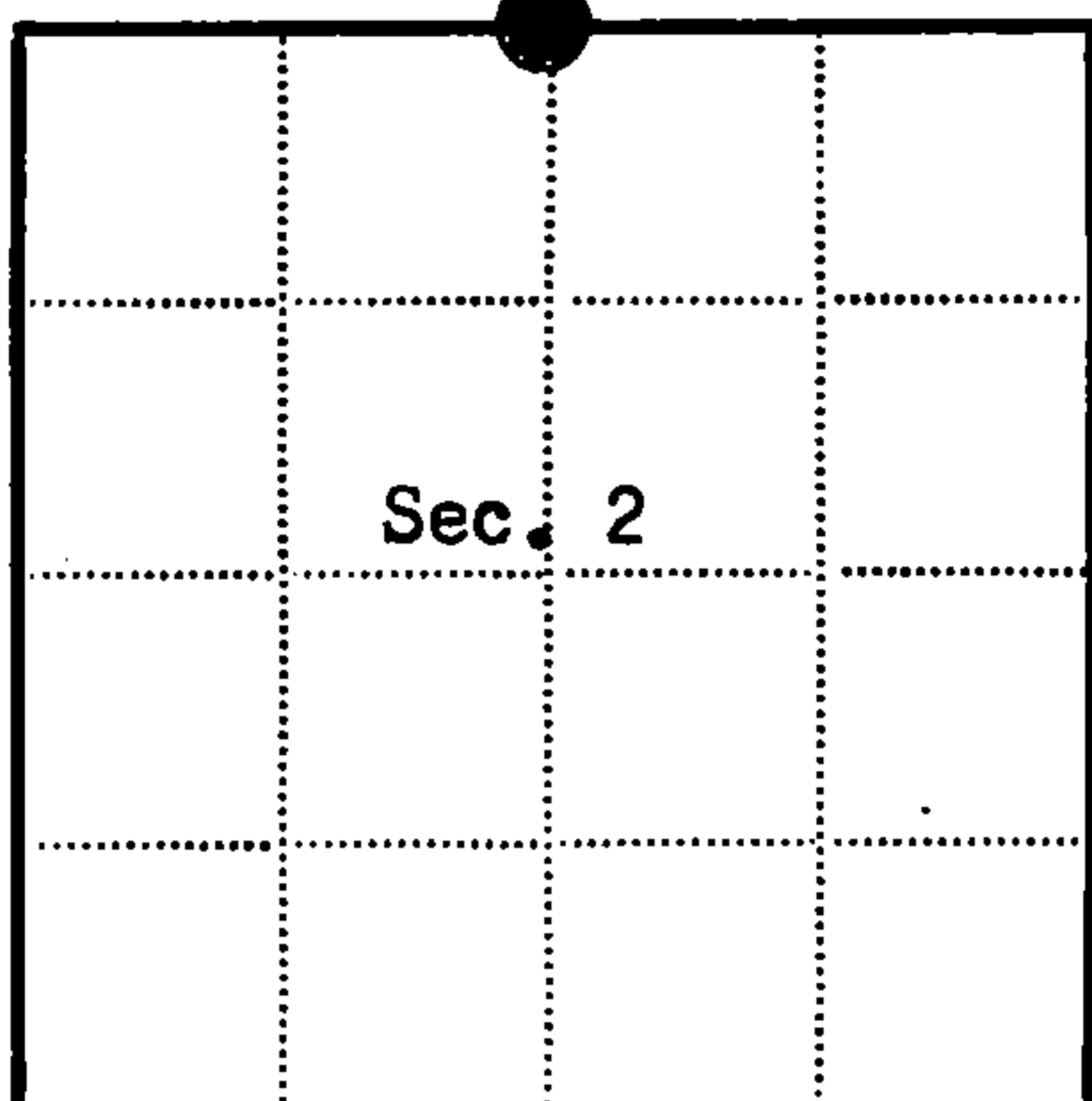
Replaced post with a 2 inch inside diam. galvanized wrought iron pipe, 5 ft. long, filled with concrete, with a brass cap stamped:

T39N R13E

1 S35  
4 S2  
T38N  
1971  
S-802

from which the following new blazed and scribed bearing trees bear:

Y. Birch 24, N3E, 14.71 ft.  
Cherry 8, N87E, 7.86 ft.  
Iron post with signs 1.2 ft. NW of Monument.



● = Corner monument restored

□ =

Resident witnesses

Dated at Rhinelander

Wisconsin, this 23rd day of March

1971

Signature Jean F. Resvick

Title Land Surveyor

(County Surveyor, Registered Land Surveyor, or other duly authorized official)

Surveyors Registration No. S-802

DOCUMENT NUMBER - 99717


Office of Register of Deeds County of Forest

I hereby certify that the within instrument was filed in this office for record on the 25th day of May, 1971, and was filed in Book No. 1 Page No. A-19 of County Records.

Signature Title Register of Deeds

Township 38 North, Range 13 East, Section 2, Index No. A-19, Page No.

43913350020



A 19

Stock No. 26273

156547

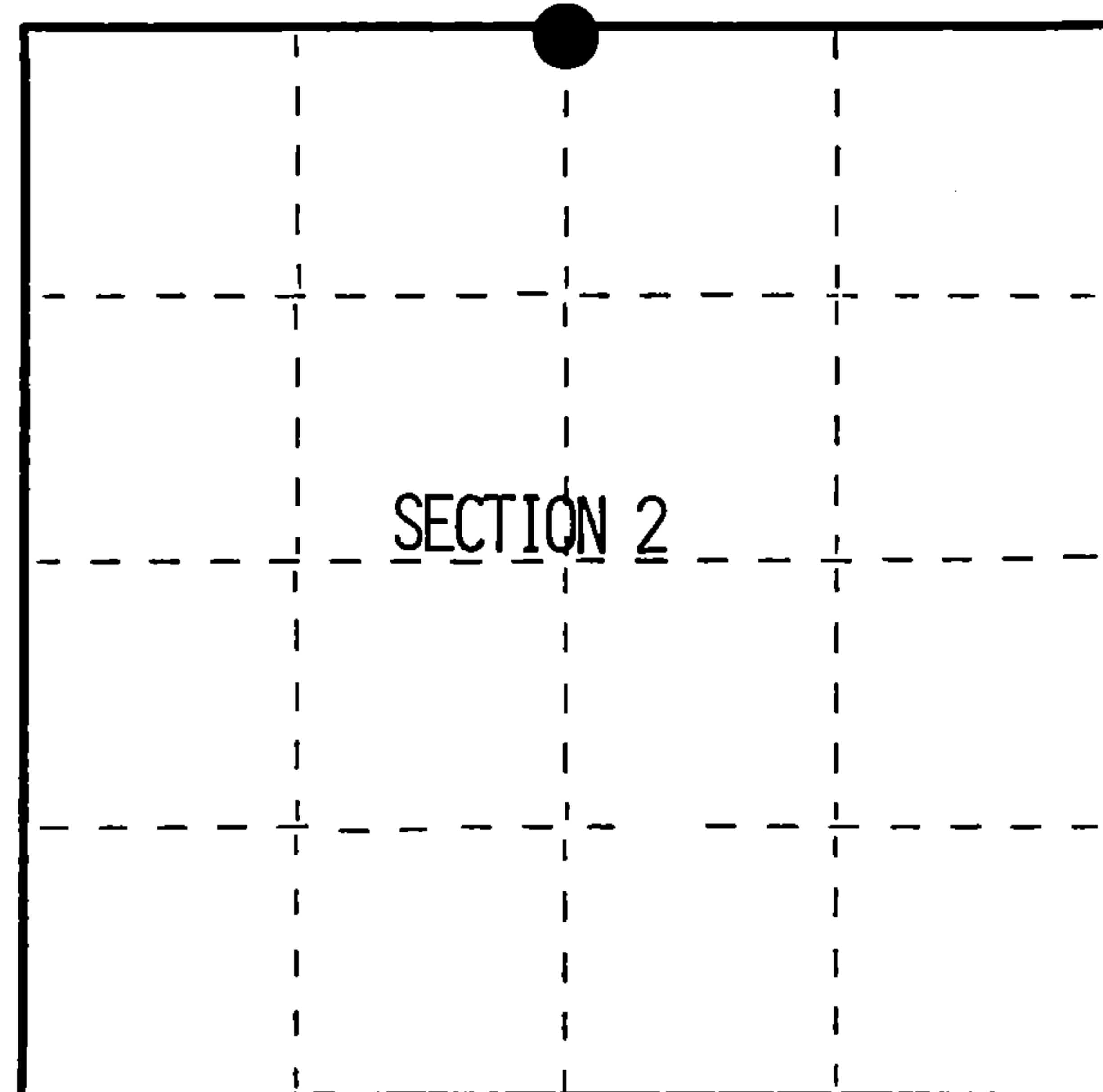
FORM 985 H. C. MILLER CO., MILWAUKEE

State of Wisconsin }  
County of Forest } ss.

I, William B. Cochran, do hereby  
certify that on the 29 th day  
of April, 19 92, I found  
evidence of the North Quarter  
corner of Section 2  
Township 38, North, Range  
13 East, Fourth Principal Meridian,  
as described hereon; and that from this evidence  
I established a new monument and accessories  
as described hereon to perpetuate the original  
location of this corner.

Resident witnesses:

.....  
.....  
.....



● = Corner monument restored.

# CERTIFIED LAND CORNER RESTORATION

Index No. A-19

History of original corner establishment:  
Original Government Survey by H. & J. L. Nowlin in August 1865.  
Township lines were run in 1858 by Alfred Millard. West between sections 2 and 35  
at 40 chains set post from which the following bear:  
Y. Birch 14" N55°W 33 lks  
Y. Birch 20" S53°E 40 lks

Description of corner evidence found:

Found 2½"X36" galvanized iron pipe monument with a brass cap set by Jean Resvick in 1970  
He replaced a 4"X4" wood post and accepted the Y. Birch stump N55°W 33 lks as original

Description of monument and accessories I established to perpetuate the original location of this corner.  
Found 1970 monument the accories have been destroyed.

New corner references:

Aspen	6"	S15°E	8.43 feet
Aspen	3"	S78°W	17.44 feet
Steel sign post		East	.50 feet

Dated at Hiles, Wis., this 29 th day of December, 19 94

Signature William B. Cochran Title Land Surveyor Registration No. S-1107  
(County Surveyor, Registered Land Surveyor, or other duly authorized official)

Office of Register of Deeds, County of Forest, I hereby certify that the within  
instrument was filed in this office for record on the 23rd day of August, 19 96  
at 2:30 o'clock P. M.

(Register of Deeds)

By Paul Jankiewicz Deputy

43913350020


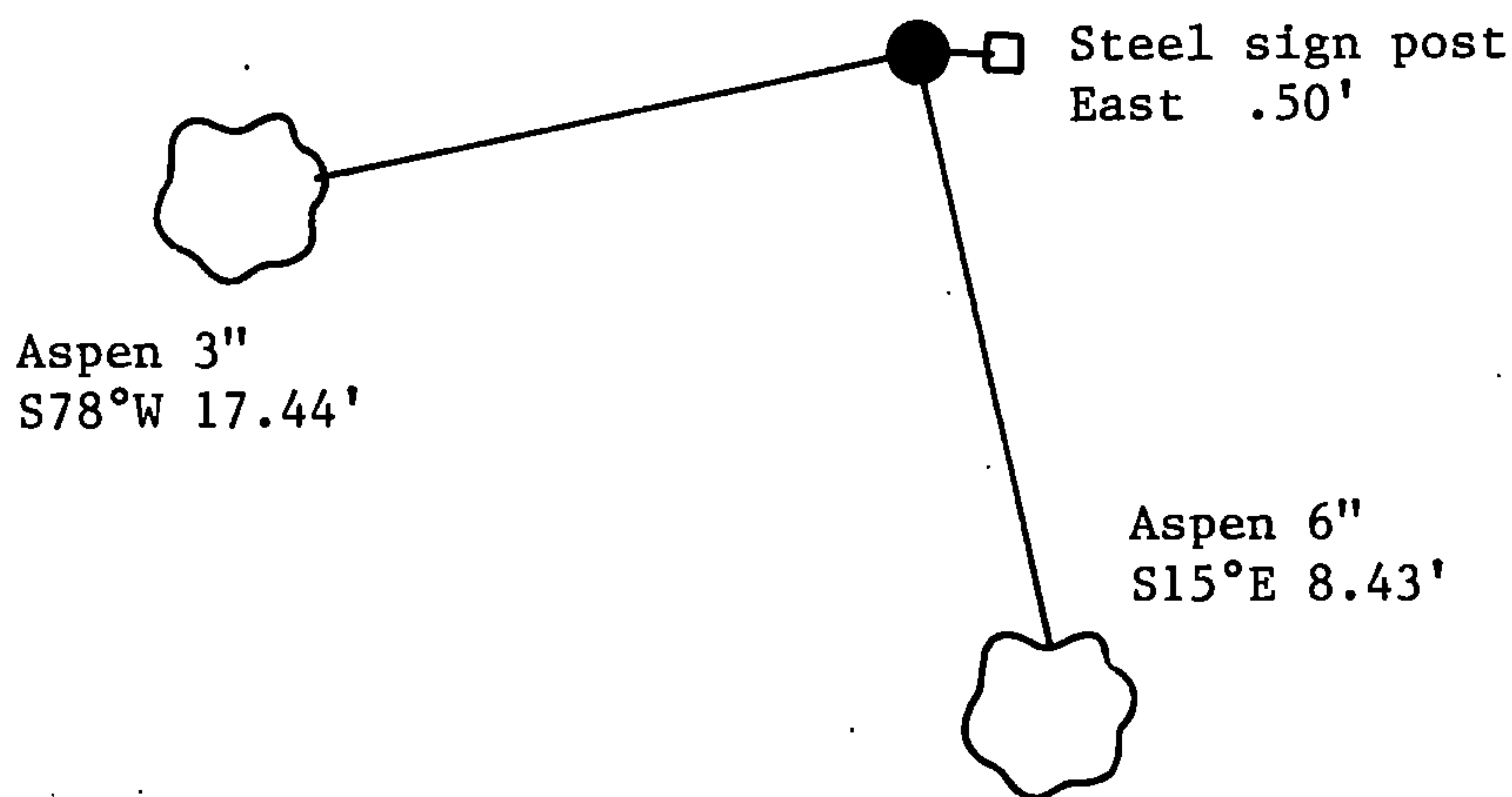
- (e) Describe any material discrepancy between the location of the corner as restored or reestablished and the location of that corner as previously restored or reestablished by distance and direction. Show the discrepancy on the plan view drawing under (d), above. Show the distances between the corner as previously restored or reestablished and (1) the corner as restored or reestablished, and (2) to at least 2 of the witness monuments shown on the drawing in (d), above.

See drawing below.

- (f) Was the corner restored through acceptance of (1) an obliterated evidence location, or, (2) a found perpetuated location?

Found perpetuated corner location.

- (g&h) Was the corner reestablished through lost corner proportionate methods? If so, show the method, including the directions and distances to other public land survey corners used as evidence or used for proportioning in determining the corner location?



- (i) I, William B. Cochrane  
(type or print name) certify that the corner location shown on this record was determined by me or under my direction and control and that this U.S. Public Land Survey Monument Record is correct and complete to the best of my knowledge and belief.

Signature

Date

*William B. Cochrane*

*12/29/94*