

# U.S. PUBLIC LAND SURVEY MONUMENT RECORD

Index No. G-21

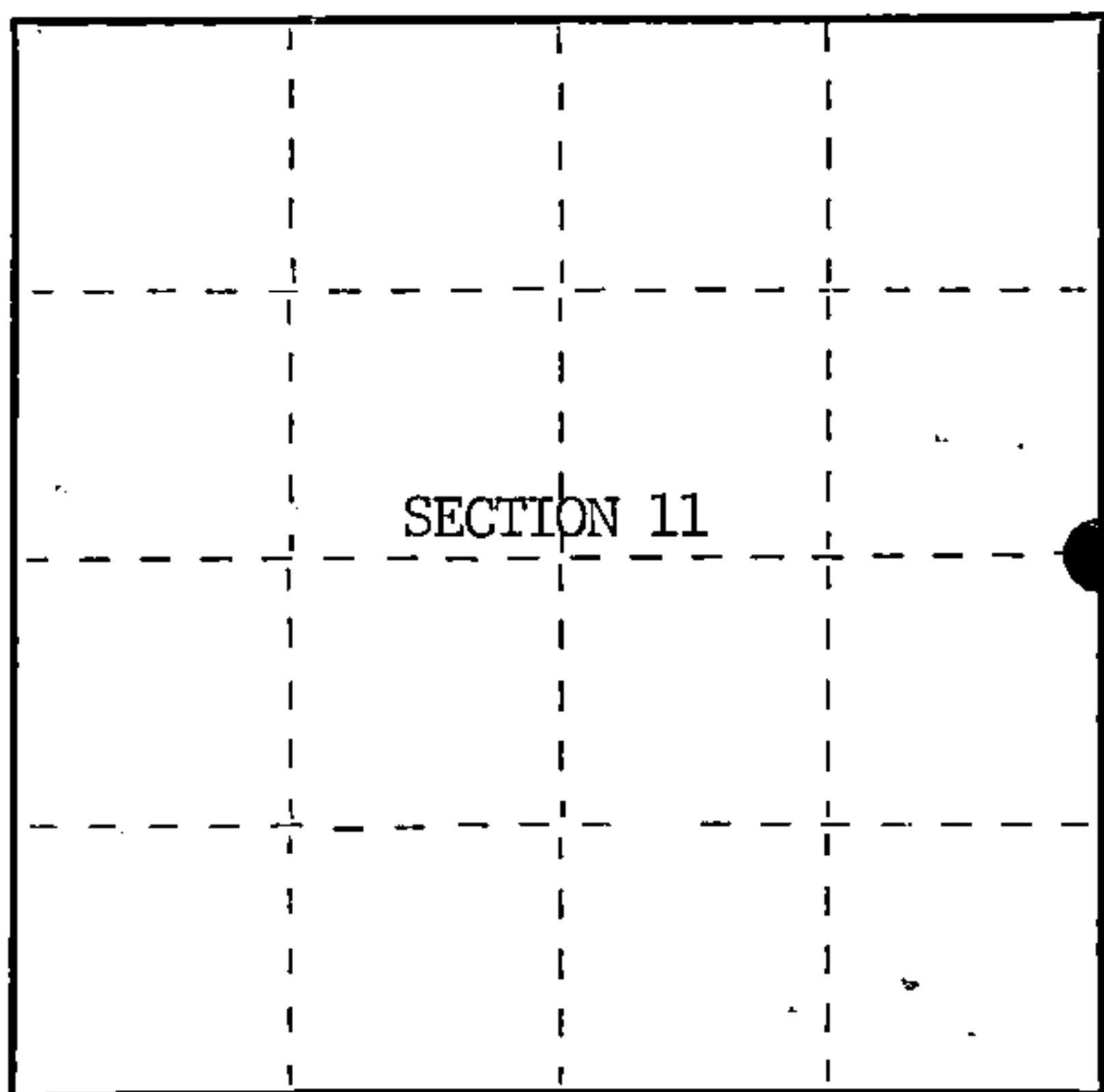
State of Wisconsin }  
County of Forest } ss.

I William B. Cochran, do hereby certify that on the 22nd day of August, 19 85, I found evidence of the East Quarter corner of Section 11 Township 39, North, Range 14 East, Fourth Principal Meridian, as described hereon; and that from this evidence I established a new monument and accessories as described hereon to perpetuate the original location of this corner.

Resident witnesses:

Tony Tillman

State Plane Co-ordinates  
N- 260,909.8090  
E- 2,332,318.2140



○ = Corner monument restored.

History of original corner establishment:

Original Government Survey in 1865 by William E. Daugherty and Alex McDill. North between Sections 11 and 12, 40.00 chains, set Quarter Section Post to Sections 11 and 12, from which the following bear; Birch, 15", S47°E, 11 lks., Sugar, 10", N10°W, 40 lks. In 1970, Thomas Arnott, a Local Surveyor, sub-divided Section 12. Found original Sugar bearing tree, from which he set a 2 inch diameter iron pipe. From which the following bear;

Sugar	6"	N37°E	26.75 feet
Sugar	16"	N23°W	41.32 feet
Sugar(Orig.)	18"	N10°W	40 lks.

Description of corner evidence found:

Found iron pipe as described and in place, from which the following bear;

Sugar	7"	N37°E	26.75 feet
Sugar	17"	N23°W	41.32 feet
Sugar(Stump)		N10°W	26.40 feet

All of the above bearing trees were cut down for the Aerial Photo Project.

I accept the location of the iron pipe as the original corner position, in concurrence with original bearing tree evidence.

Description of monument and accessories I established to perpetuate the original location of this corner.

In place of iron pipe, set a 2½ inch diameter aluminum pipe monument, 3 feet long, 2½ feet in the ground, with an aluminum cap stamped; T39N, R14E, 1/4, S11, S12, 1985, S-1107. From which the following new blazed and scribed bearing trees bear;

Maple	10"	S70°W	51.73 feet
Cedar	12"	N47°W	75.03 feet(Slope)
Steel Sign Post		NE	3.00 feet

Dated at Hiles, Wis., this 18th day of March, 19 86

Signature William B. Cochran Title Land Surveyor Registration No. S-1107  
(County Surveyor, Registered Land Surveyor, or other duly authorized official)

Office of Register of Deeds, County of Forest I hereby certify that the within instrument was filed in this office for record on the 11th day of March, 19 87 at 3:30 o'clock P. M.

Paul Aschenbrenner  
(Register of Deeds)

By \_\_\_\_\_ Deputy


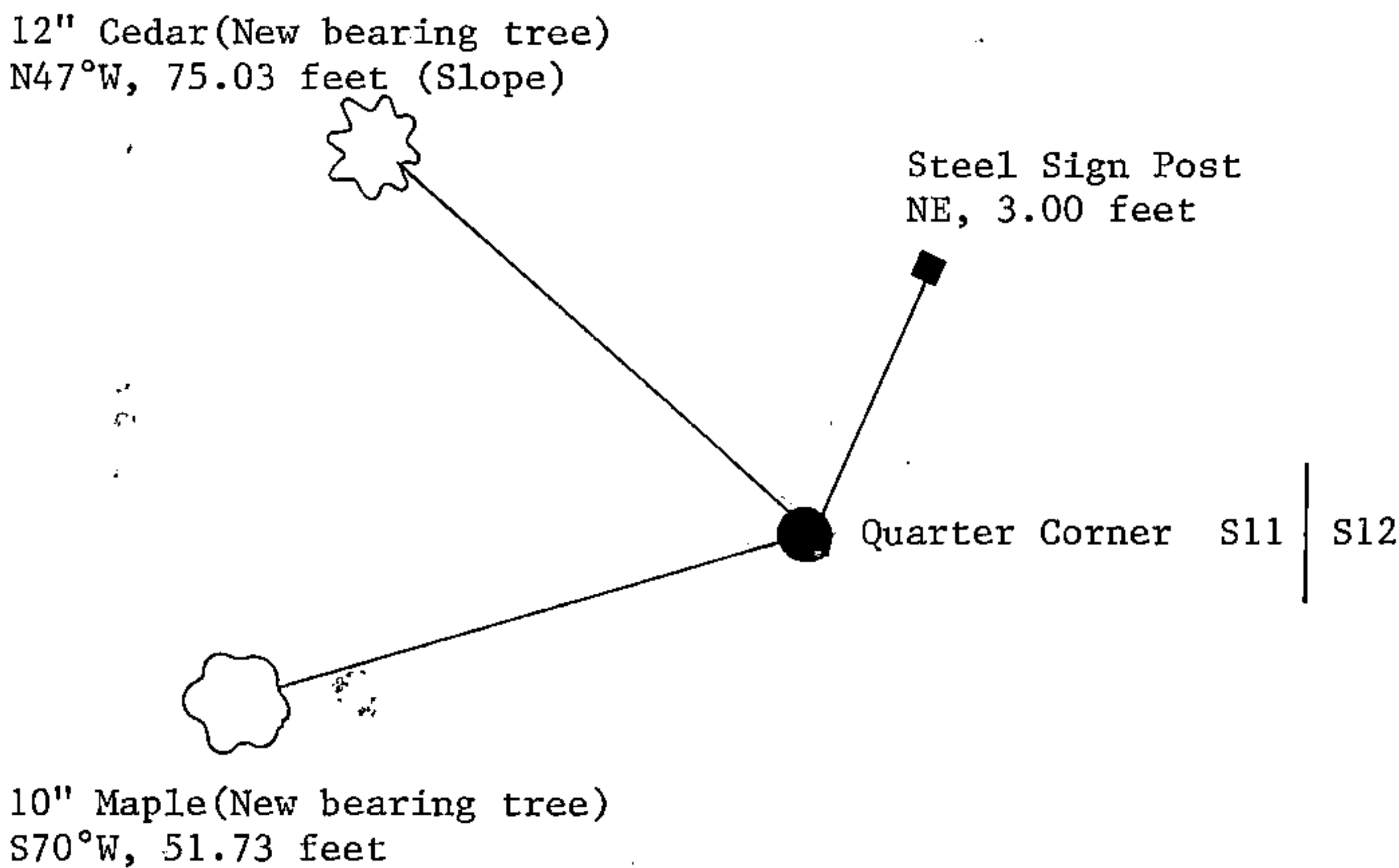
(e) Describe any material discrepancy between the location of the corner as restored or reestablished and the location of that corner as previously restored or reestablished by distance and direction. Show the discrepancy on the plan view drawing under (d), above. Show the distances between the corner as previously restored or reestablished and (1) the corner as restored or reestablished, and (2) to at least 2 of the witness monuments shown on the drawing in (d), above.

See drawing below.

(f) Was the corner restored through acceptance of (1) an obliterated evidence location, or, (2) a found perpetuated location?

Restored from original evidence.

(g&h) Was the corner reestablished through lost corner proportionate methods? If so, show the method, including the directions and distances to other public land survey corners used as evidence or used for proportioning in determining the corner location?



(i) I, William B. Cochrane  
(type or print name) certify that the corner location shown on this record was determined by me or under my direction and control and that this U.S. Public Land Survey Monument Record is correct and complete to the best of my knowledge and belief.

William B. Cochrane October 7, 1986  
Signature Date

Survey requested by; Edward J. [Signature] 3-9-87  
District Ranger Date