

# U.S. PUBLIC LAND SURVEY MONUMENT RECORD

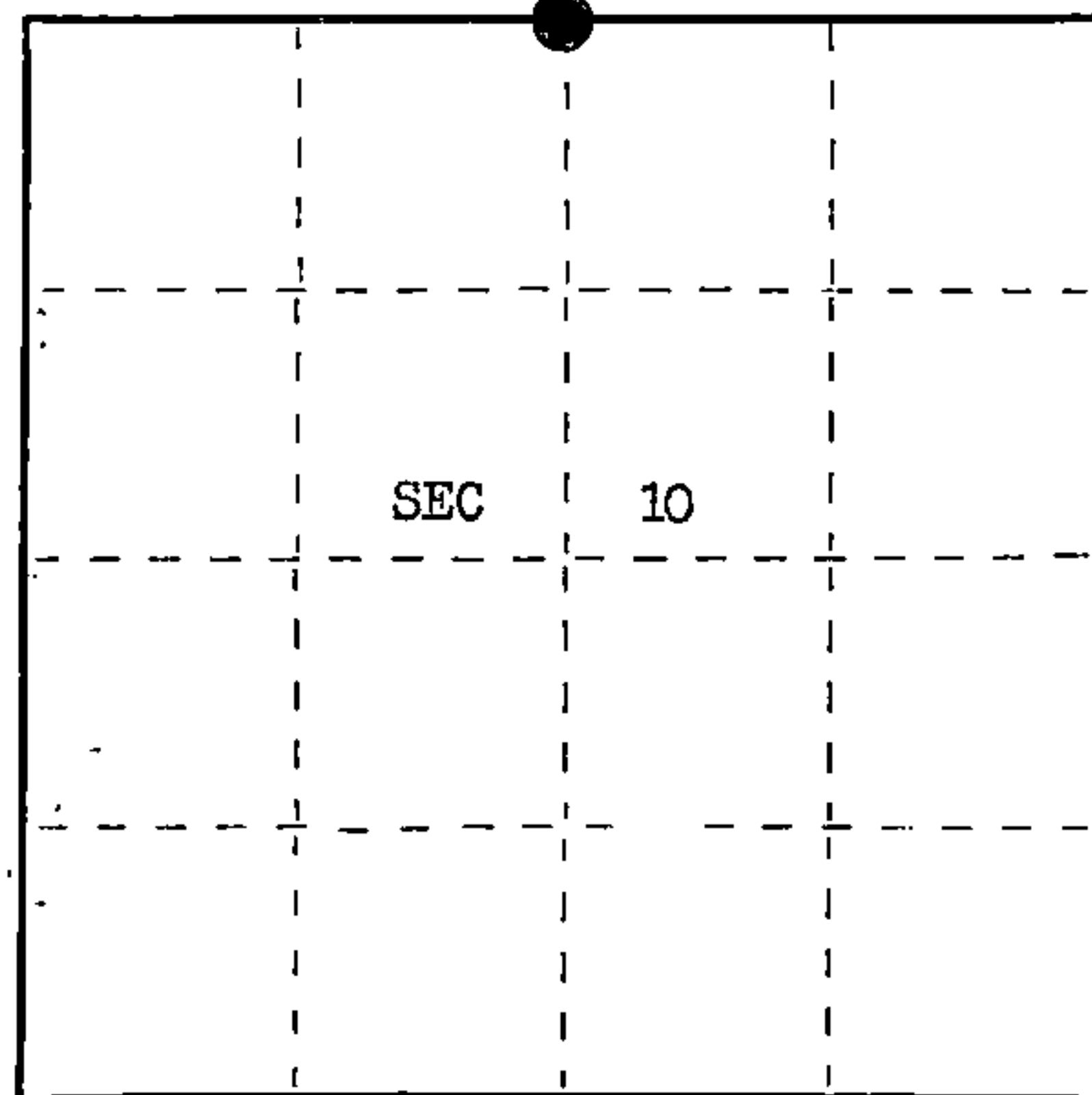
Index No. E-15

State of Wisconsin }  
County of Forest } ss.

I, Robert H. Winat, do hereby certify that on the 8th day of November, 1984, I found evidence of the North 1/4 corner of Section 10 Township 40, North, Range 12 East, Fourth Principal Meridian, as described hereon; and that from this evidence I established a new ~~monument and~~ accessories as described hereon to perpetuate the ~~original~~ location of this corner.

Resident witnesses:

Michael G. Stevens



● = Corner monument restored.

History of original corner establishment:  
1859 survey by Wm. Daugherty

1941 Dependent resurvey by Guy Veal of G.L.O. set 2" iron pipe mont. at proportional location BT's 8"Hemlock N21°E, 26 lks - 7"Hemlock S46°W, 27 1/2 lks.

1966 recovery by Jean Resvick of 1941 mont. & Bt's.

Description of corner evidence found:

1941 G.L.O. mont. & Bt's.

Description of monument and accessories I established to perpetuate the original location of this corner.

BT's: 10"Hemlock S46°W, 18.08' 1941  
19"Hemlock N21°E, 17.21' to nail in side of tree  
24"Maple S 81° E, 23.91'  
24"Maple N 83 1/2°W, 39.49' new

Steel sign post bears S 80°W, 1.0'

(over)

Dated at Rhineland, Wis., this 4 day of June, 1985

Signature Robert H. Winat Title Land Surveyor Registration No. 1040  
(County Surveyor, Registered Land Surveyor, or other duly authorized official)

Office of Register of Deeds, County of Forest, I hereby certify that the within instrument was filed in this office for record on the 24th day of July, 1985 at 1:10 o'clock P. M.

Paul Aschenbrenner  
(Register of Deeds)

By \_\_\_\_\_ Deputy

FORM NO. 985-A

H.C. Miller Company

Stock No. 26273

DOCUMENT NUMBER 128472

44012030020

(e) Describe any material discrepancy between the location of the corner as restored or reestablished and the location of that corner as previously restored or reestablished by distance and direction. Show the discrepancy on the plan view drawing under (d), above. Show the distances between the corner as previously restored or reestablished and (1) the corner as restored or reestablished, and (2) to at least 2 of the witness monuments shown on the drawing in (d), above.


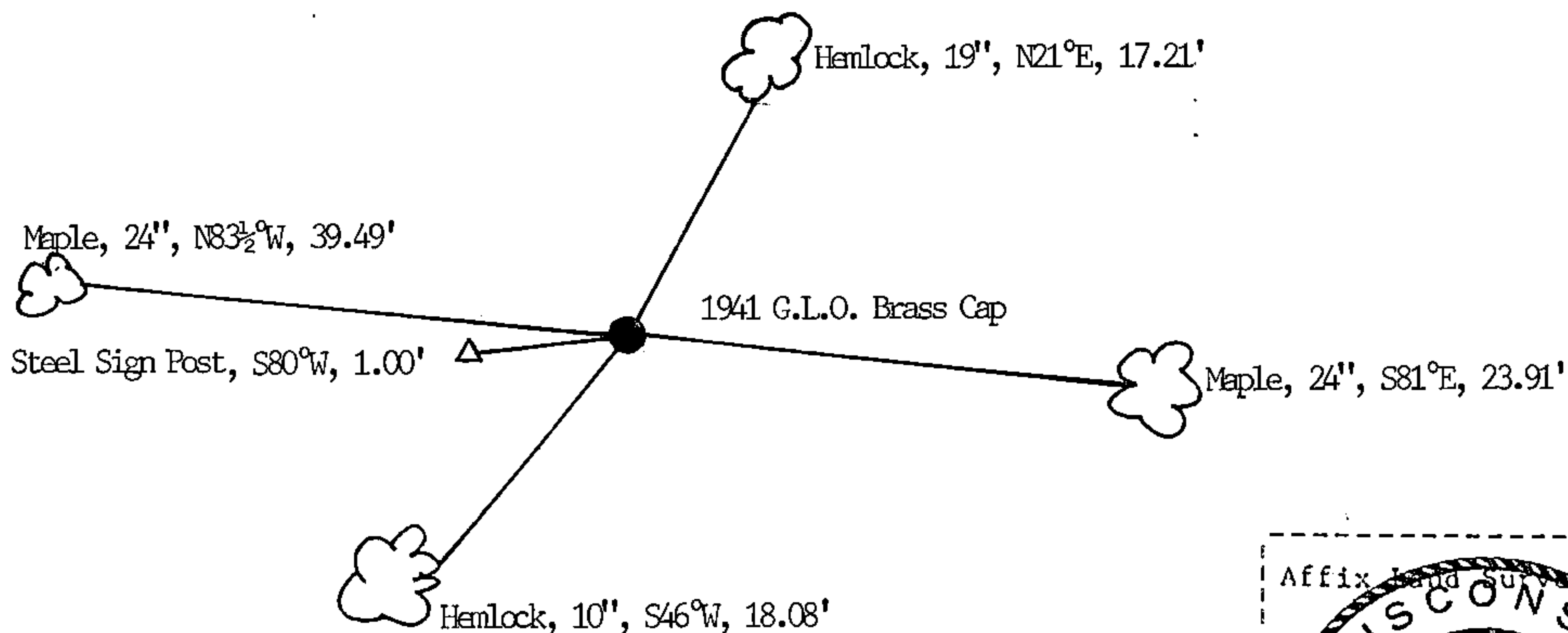
N/A

(f) Was the corner restored through acceptance of (1) an obliterated evidence location, or, (2) a found perpetuated location?

2

(g&h) Was the corner reestablished through lost corner proportionate methods? If so, show the method, including the directions and distances to other public land survey corners used as evidence or used for proportioning in determining the corner location?

1941 resurvey set this by proportional location.



(i) I, Robert H. Winat  
(type or print name) certify that the corner location shown on this record was determined by me or under my direction and control and that this U.S. Public Land Survey Monument Record is correct and complete to the best of my knowledge and belief.

Robert H. Winat  
Signature

4 June 1985  
Date