

## CERTIFIED LAND CORNER RESTORATION

State of Wisconsin

County of Forest

ss.

I, Jean F. Resvick, do hereby certify that on the 3rd day of May, 1965, I found evidence of the North quarter corner of Section 15 Township 40 North, Range 12 East, Fourth Principal Meridian, as described hereon; and that from this evidence I established a new ~~monument~~ and accessories as described hereon to perpetuate the ~~original~~ location of this corner:

## Description of original monument and accessories and subsequent restorations:

Original survey by William E. Daugherty in 1859. Dependent Resurvey by Guy R. Veal, in 1941. At proportionate distance set an iron post, 3 ft. long, 2 ins. diam., 27 ins. in the ground, for 1/4 sec. corner, with brass cap marked:

1 S 10  
4 S 15

1941

from which: A Hemlock, 12 ins. diam., bears S43°30'W, 48 lks, dist., mkd 1/4 S15BT.  
A Maple, 6 ins. diam., bears N29°W., 46 lks. dist., mkd. 1/4 S10 BT.

## Description of corner evidence found:

Monument found as described above, from which,

A Hemlock, 9 ins. diam., bears S29°W, 32.3 ft. dist. Hemlock was about 6 ins. diam. when scribed.

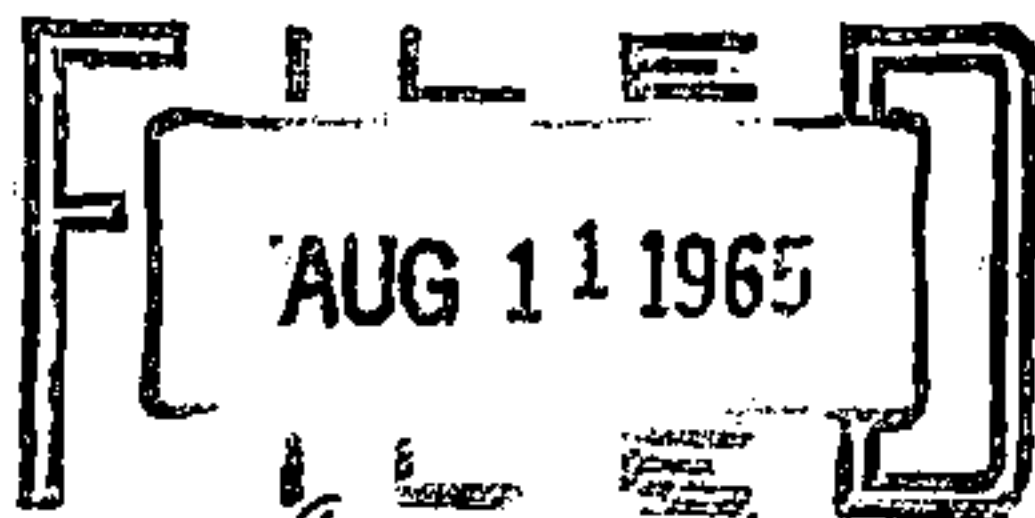
A Maple, 12 ins. diam., bears N44°W., 29.85 ft. dist. Maple was 6 ins. diam. when scribed. The bearings of the bearing trees were recorded for opposite trees.

Description of ~~monument~~ and accessories I established to perpetuate the ~~original~~ location of this corner:

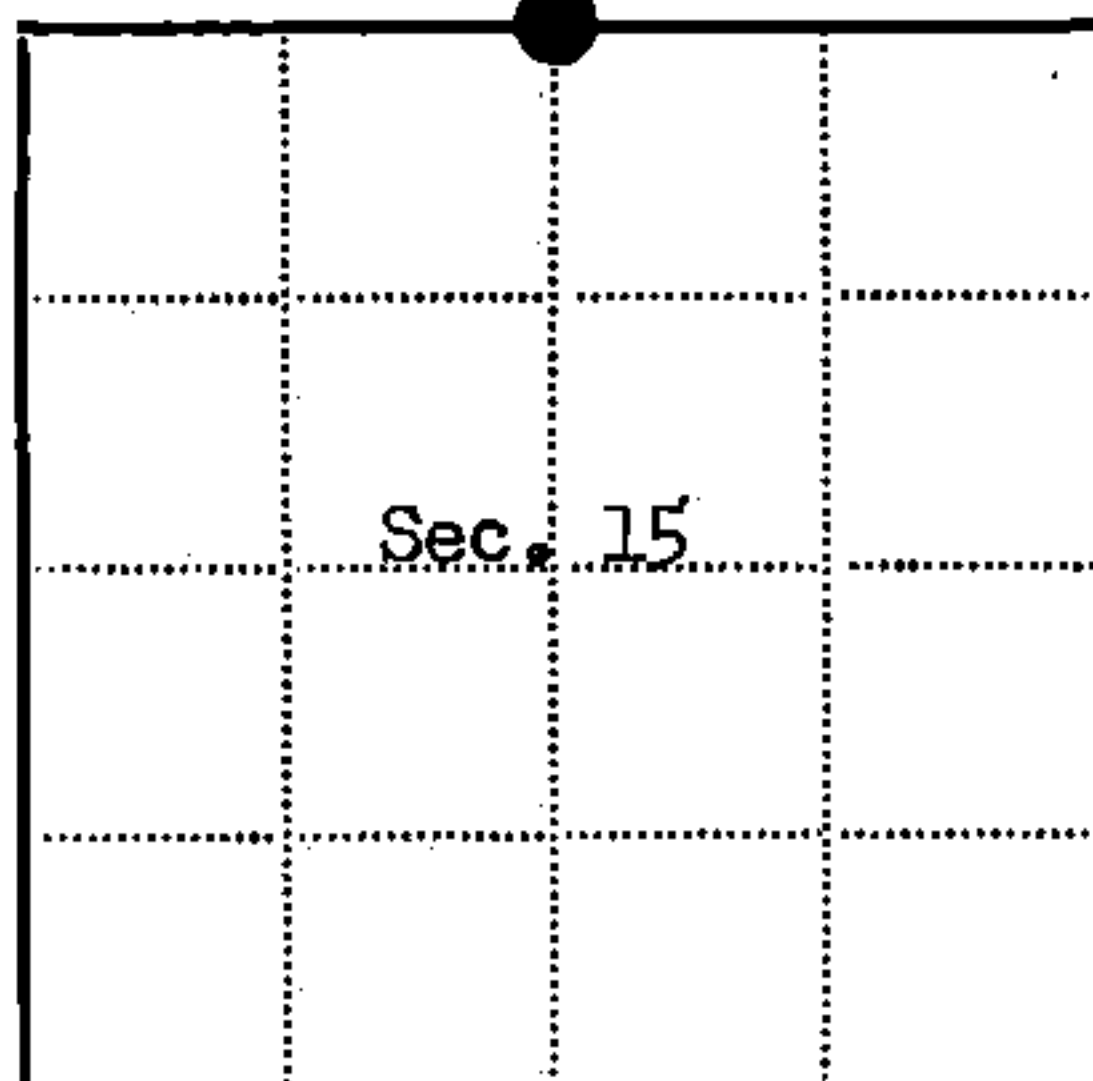
Blazed and scribed the following new bearing tree:

A Yellow Birch, 8 ins. diam., bears N54°E., 54.0 ft. or 81.8 lks.

90408

REGISTER'S OFFICE  
FOREST COUNTY, WIS.

AT 9 o'clock A  
Anna Peterson Register of Deeds



● = Corner monument restored

□ =

Resident witnesses.....

Dated at Rhineland Wisconsin, this 9th day of August 1965.

Signature Jean F. Resvick Title Cadastral Surveyor  
(County Surveyor, Registered Land Surveyor, or other duly authorized official)

Surveyors Registration No. S-802

Office of..... County of.....

I hereby certify that the within instrument was filed in this office for record on the..... day of..... 19....., and was filed in Book No..... Page No..... of County Records.

Signature..... Title.....

Township 40 North, Range 12 East, Section 15, Index No. J-15, Page No. 15

U.S. PUBLIC LAND SURVEY MONUMENT RECORD

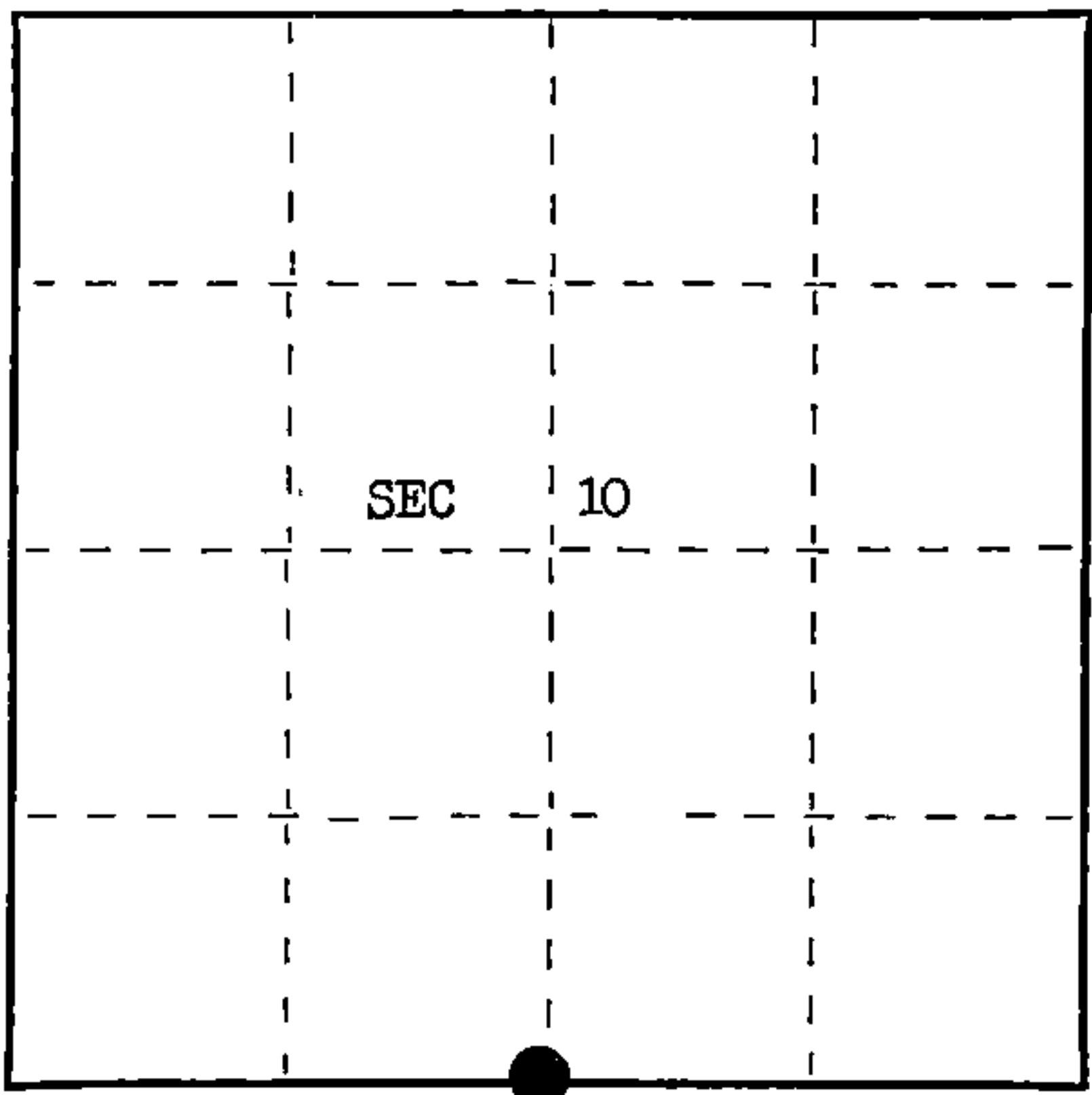
Index No. J-15

State of Wisconsin }  
County of Forest } ss.

I, Robert H. Winet, do hereby  
certify that on the 8th day  
of November, 1984, I found  
evidence of the South 1/4  
corner of Section 10  
Township 40, North, Range  
12 East, Fourth Principal Meridian,  
as described hereon; and that from this evidence  
I established a new monument and accessories  
as described hereon to perpetuate the original  
location of this corner.

Resident witnesses:

Michael G. Stevens  
\_\_\_\_\_  
\_\_\_\_\_  
\_\_\_\_\_



● = Corner monument restored.

History of original corner establishment:

Wm. Daugherty 1859 survey.  
1941 Dependent resurvey by Guy Veal of G.L.O. set 2"iron pipe & Bt's-12"Hemlock S43 1/2°W,  
48 lks-6"Maple N29°W, 46 lks.  
1965 Jean Resvick recovered mont. & BT's of 1941 (new) 8"Y. Birch N54°E, 54.0'

Description of corner evidence found:

G.L.O. mont. And Resvick's Bt's.

Description of monument and accessories I established to perpetuate the original location of this corner.

BT's; 11" Y. Birch N 54 1/2°E, 54.13'  
15" Maple N 43 1/2°W, 29.41'  
16" Hemlock S 84°W, 40.40' to nail in side of tree  
10" Hemlock S 27 1/2°W, 32.43'  
steel sign post bears N 7° W 1.00'

*over*  
Dated at Rhineland, Wis., this 4 day of June, 1985

Signature Robert H. Winet Title Land Surveyor Registration No. 1040  
(County Surveyor, Registered Land Surveyor, or other duly authorized official)

Office of Register of Deeds, County of Forest, I hereby certify that the within  
instrument was filed in this office for record on the 24th day of July, 1985  
at 1:10 o'clock P. M.

Paul Aschenbrenner  
(Register of Deeds)

By \_\_\_\_\_ Deputy

FORM NO. 985-A  
H.C. Miller Company  
Bismarck, N.D.

Stock No. 26273  
DOCUMENT NUMBER 128480

44012100020

- (e) Describe any material discrepancy between the location of the corner as restored or reestablished and the location of that corner as previously restored or reestablished by distance and direction. Show the discrepancy on the plan view drawing under (d), above. Show the distances between the corner as previously restored or reestablished and (1) the corner as restored or reestablished, and (2) to at least 2 of the witness monuments shown on the drawing in (d), above.


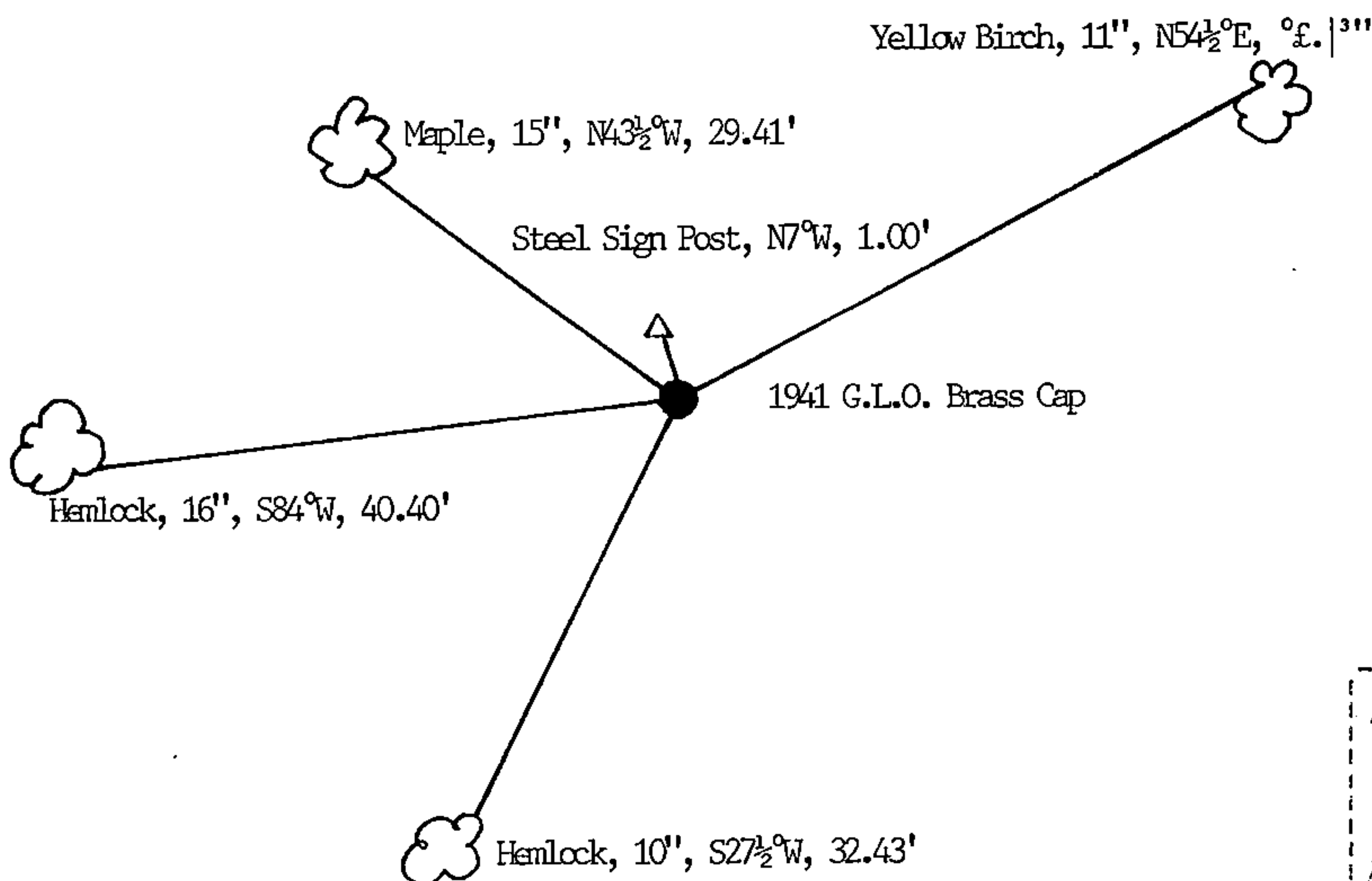
N/A

- (f) Was the corner restored through acceptance of (1) an obliterated evidence location, or, (2) a found perpetuated location?

2

- (g&h) Was the corner reestablished through lost corner proportionate methods? If so, show the method, including the directions and distances to other public land survey corners used as evidence or used for proportioning in determining the corner location?

1941 survey proportioned this corner.



- (i) I, Robert H. Winat  
(type or print name) certify that the corner location shown on this record was determined by me or under my direction and control and that this U.S. Public Land Survey Monument Record is correct and complete to the best of my knowledge and belief.

Robert H. Winat  
Signature

4 June 1985  
Date