

136582

## U.S. PUBLIC LAND SURVEY MONUMENT RECORD

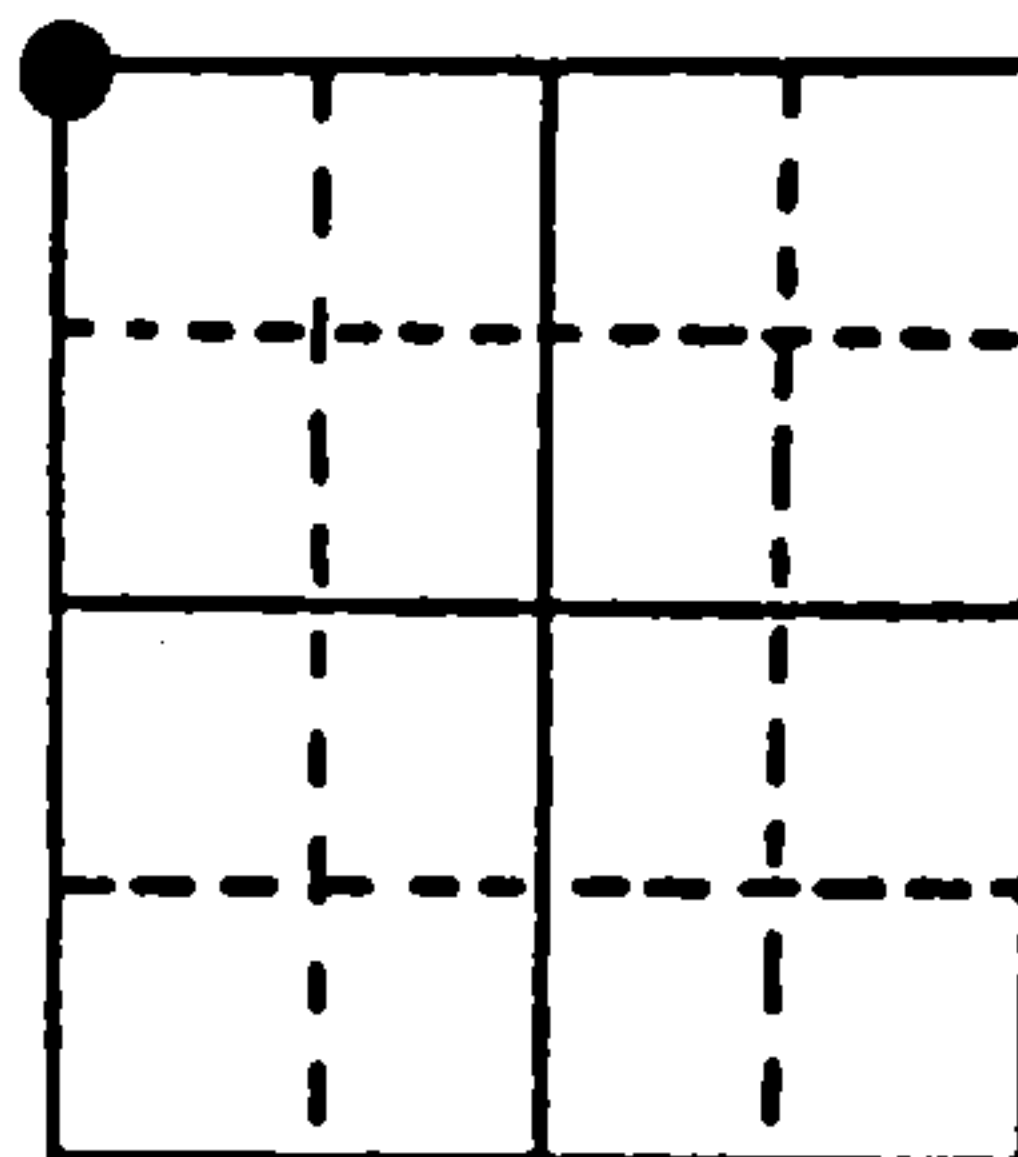
Note: This form is intended and designed to fulfill all requirements of Wisconsin Administrative Code, Chapter A-E 5.02, U.S. Public Land Survey Monument Record (3) (a) (b) (c) (d) (e) (f) (g) (h) (i). An additional sheet may be added if necessary to conform with said requirements.

(a) Corner location: Township 41 North

Range 13 East/West

Town/City/Village Alvin

County Forest



Section 7

(b) (f) (g) (h) Description of monument found at this corner and if it was accepted, state all evidence (material, testimonial, occupational, plats, records, other monuments) used as a basis for accepting. If not accepted or if nothing was found, state evidence used as basis for establishing location. If reestablished through lost corner proportionate methods, indicate all monuments, distances and directions used to establish.

Found 6" round brass capped concrete monument. The monument was re-established from the 1941 General Land Office Dependent Resurvey.

Bearing trees found:

1.) 16" W. Pine N 50° W, 54.08 feet.

2.) 16" W. Spruce N 65° E, 38.37 feet.

Bearing trees made:

3.) 7" Balsam S 12° W, 13.41 feet.

4.) 7" Balsam S 75° W, 52.90 feet.

5.) Steel post and sign East 0.7 foot.

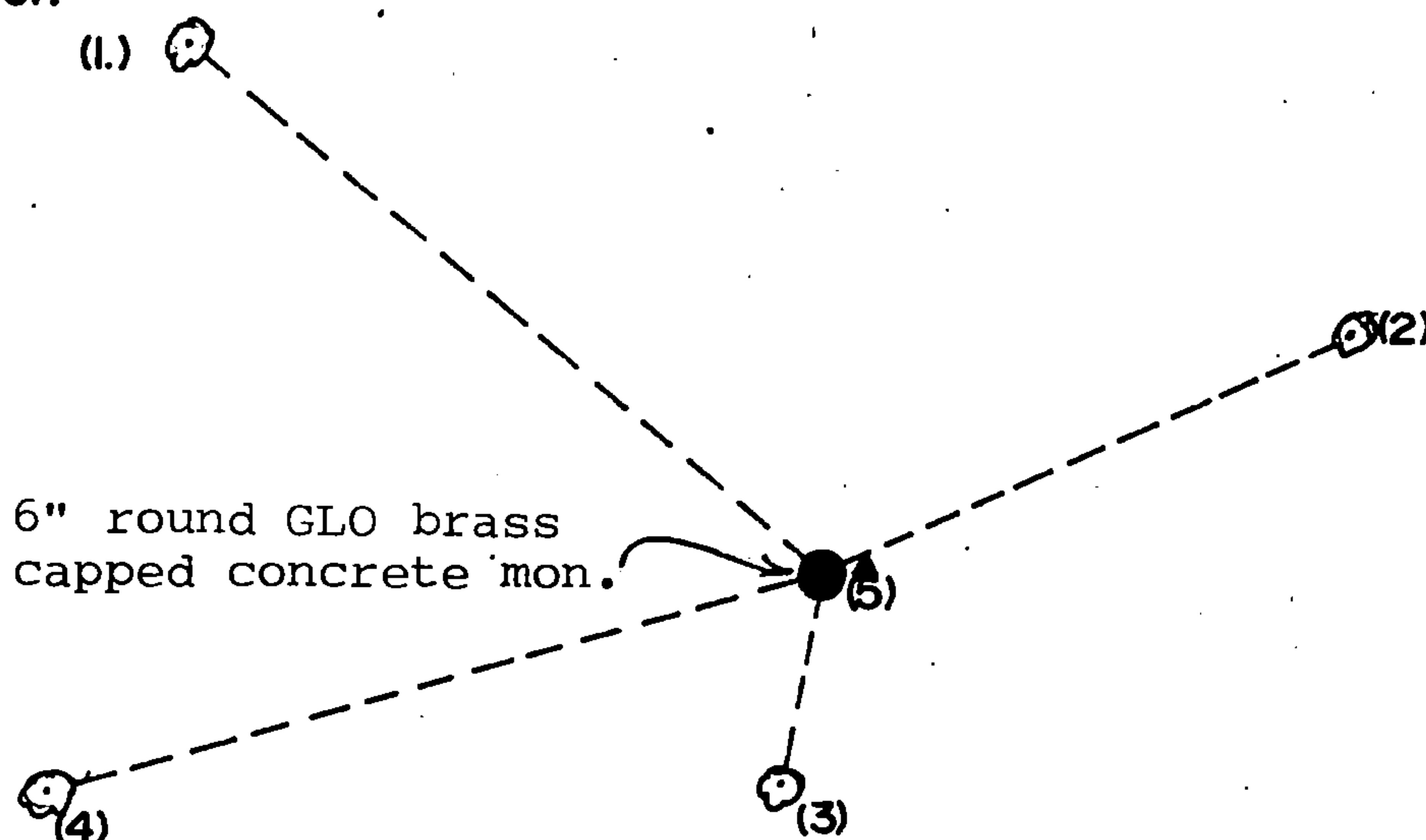
REGISTER'S OFFICE  
Forest County, Wis.

Received for record this 9th day  
of December A.D., 1988 at

10:10 o'clock A. M. and recorded  
in Vol. CORNER RESTORATIONS  
page E-1

Paul Aschenhauer  
Register of Deeds

(c) (d) (e) Plan view of corner with ties to at least 4 witness monuments. If in disagreement with previously established corner, show the distances between the two corners and also indicate the ties to the disputed corner.



Scale 1"=20 feet

(i) I, Stephen J. Favorite, RLS #S-1616,

(type or print name) certify that the corner location on this record was determined by me or under my direction and control and that this U.S. Public Land Survey Monument Record is correct and complete to the best of my knowledge and belief.

Stephen J. Favorite  
Signature

April 9, 1988

Date 11/17/88

Survey requested by: Camela Gorn

District Ranger

Date

44112010000



Index No. E-1

21.13

## CERTIFIED LAND CORNER RESTORATION

State of Wisconsin

County of Forest

ss.

I, Jean F. Resvick, do hereby certify that on the 9th day of March, 19 73, I found evidence of the Northwest Section corner of Section 7 Township 41 North, Range 13 East, Fourth Principal Meridian, as described hereon; and that from this evidence I established a new monument and accessories as described hereon to perpetuate the original location of this corner:

## Description of original monument and accessories and subsequent restorations:

Original Survey 1860 by Alfred Millard

Dependant resurvey of 1941 by Gary R. Veal

From original bearing trees set concrete mounment 2 feet long, 6 inch diam.

with brass cap marked T41N, R12E, R13E, S1, S6, S12, S7, 1941

Tamarack 6, N57E, 80 1/2 lks.

Spruce 10, S53E, 39 1/2

Spruce 7, S62W, 126 lks.

White pine 6, N46<sup>0</sup>15'W, 82 1/2 lks.

## Description of corner evidence found:

Monuments as described

Tamarack, dead, 8 in. diam., N57E, 80 1/2 lks.


Spruce, rotted stump, S53E, 39 1/2 lks.

Balsam 14, S62W, 126 lks. scribed (recorded as spruce)

White pine 10, N46W, 82 1/2 lks.

## Description of monument and accessories I established to perpetuate the original location of this corner:

Blazed and scribed Spruce, 10 inch diam. bears N68E, 37.64 ft. set sign post  
1 ft. east of monument.



Resident witnesses

Dated at Rhinelanders Wisconsin, this        day of       ,  
19 73.

Signature Jean F. Resvick Title Land Surveyor  
(County Surveyor, Registered Land Surveyor, or other duly authorized official)

Surveyors Registration No. S-802

DOCUMENT NUMBER

**104456**

Office of Register of Deeds County of Forest

I hereby certify that the within instrument was filed in this office for record  
on the 13th day of November, 19 73, and was filed in Book  
No.        Page No. E-1 of County Records.

Signature Eugene Stutzman Title Register of Deeds

Township 41 North, Range 13 East, Section 7, Index No. E-1, Page No.       

44112010000

**E 1**