

CERTIFIED LAND CORNER RESTORATION

State of Wisconsin }
 County of Forest } ss.

I Jean F. Resvick, do hereby certify that on the 15th day of April, 19 68, I found evidence of the Northwest Section corner of Section 24 Township 41 North, Range 13 East, Fourth Principal Meridian, as described hereon; and that from this evidence I established ~~a new monument and~~ accessories as described hereon to perpetuate the ~~original~~ location of this corner:

Description of original monument and accessories and subsequent restorations:

Set by Wm. Daugherty in 1865. A wood post from which the following bears:
 A spruce, 8", N70°W, 14 lks., a tamarack, 6", S81°E, 37 lks.

Dependent resurvey in 1942 by Guy R. Veal. From local statements at a point which falls in the center of County Trunk "D", set a concrete monument 12" long, 6" dia., 18" in ground, unmarked. At a point 1.50 chs. north set a concrete monument 6" dia., 24" long, 18" in ground for witness corner of Sections 13, 14, 23 and 24 with brass cap marked:

From which:

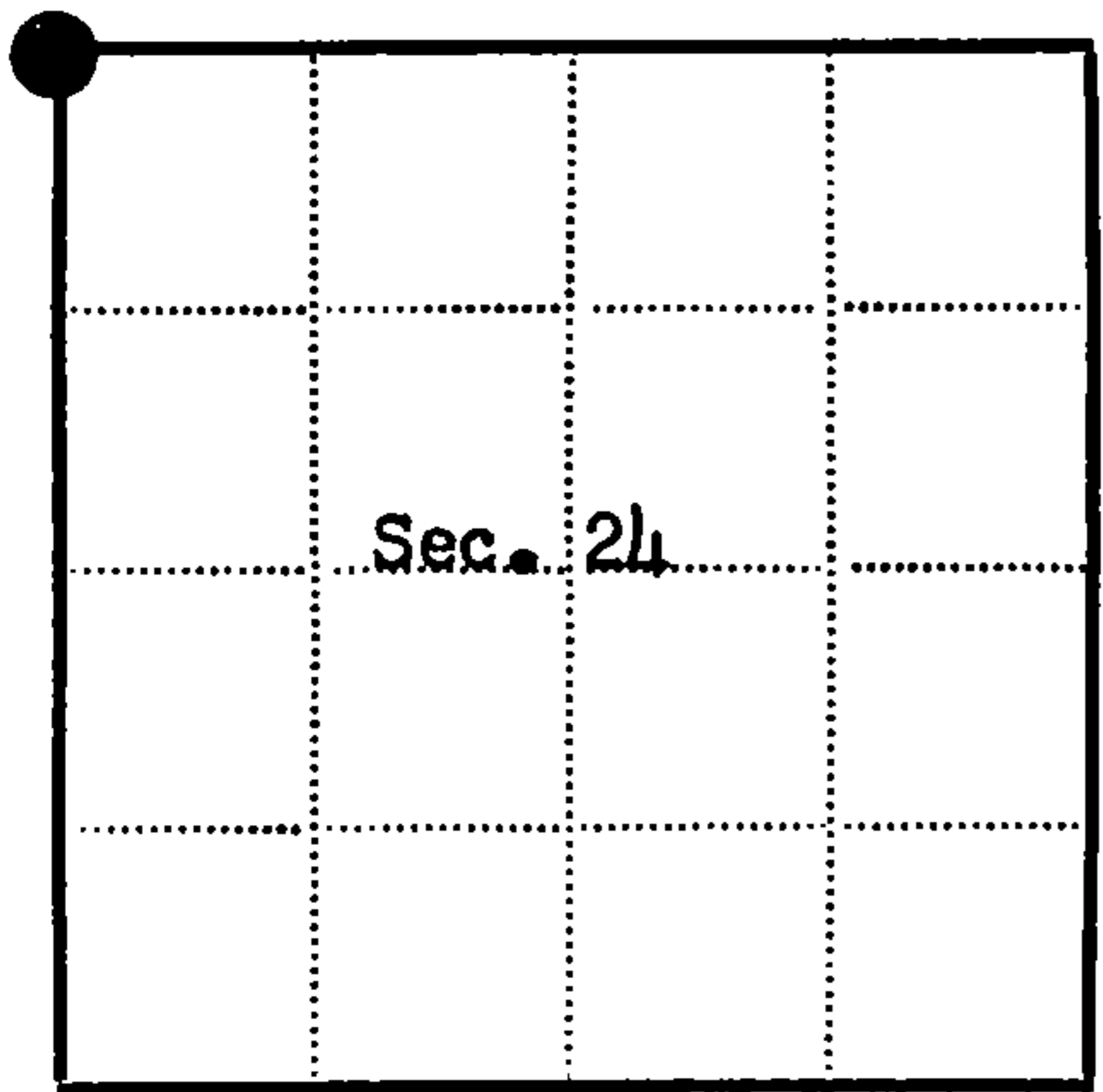
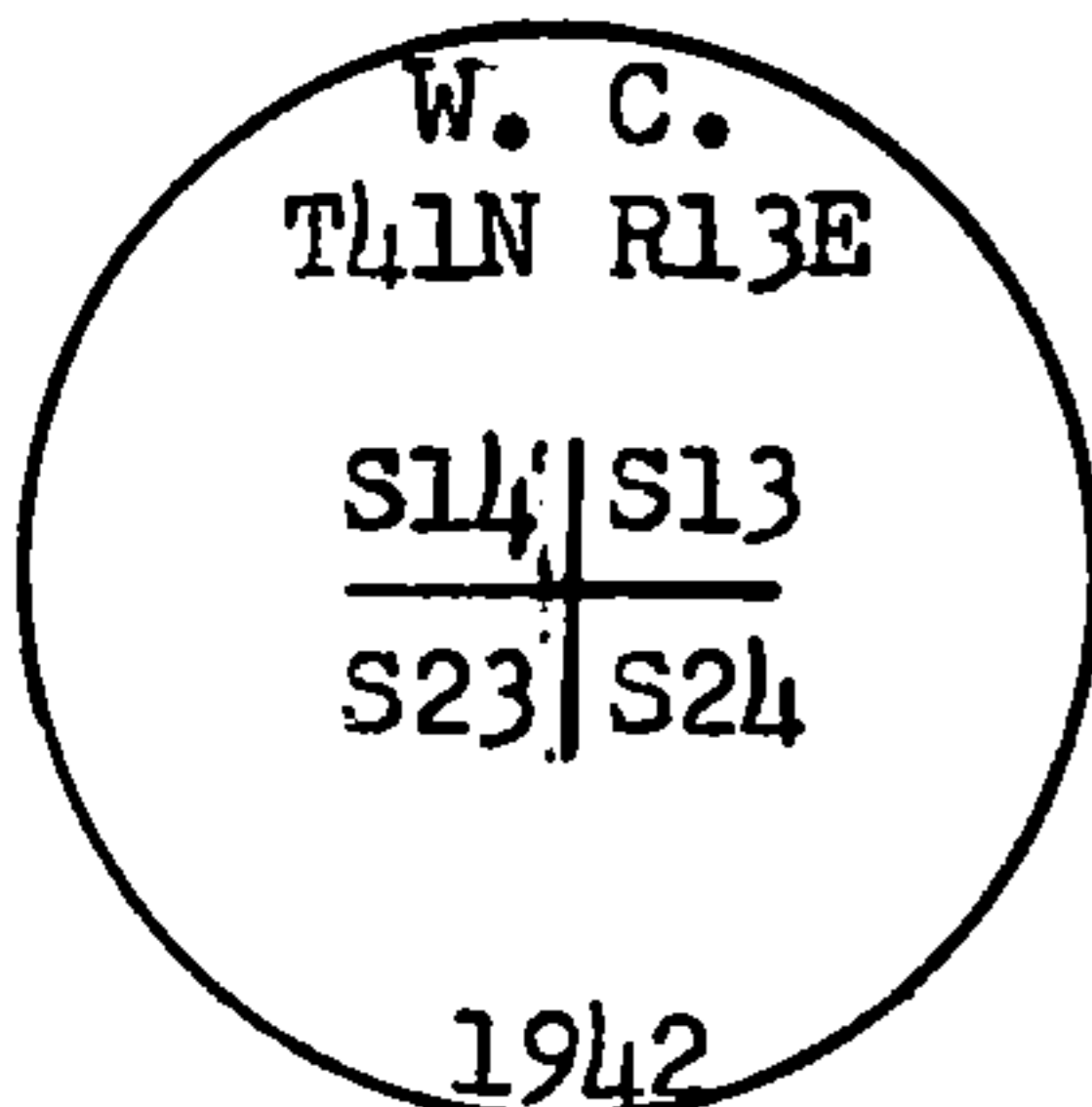
- A tamarack, 5 ins. dia., bears N5° 45'E, 234 lks.
- A spruce, 3 ins. dia., bears S4° 10'E, 284 lks.
- A tamarack, 5 ins. dia., bears S62° 51'W, 411 1/2 lks.
- A white birch, 6 ins. dia., bears N 0° 45'W, 175 lks
- SE corner of house bears N80°W, 141 lks., 93.06 ft.

Description of corner evidence found:

Witness corner monument found as described above.
 Southeast corner of house bears N80°W, 141 lks.
 Spruce, 4 ins. diameter bears S4° 10'E, 284 lks.

Description of ~~monument and~~ accessories I established to perpetuate the original location of this corner:

Blazed and scribed the following new bearing trees:
 A spruce, 9" dia., N28°E, 37.73 ft., 57.17 lks.
 A spruce, 5" dia., S42°E, 6.70 ft., 10.15 lks.



● = Corner monument restored
 □ =

Resident witnesses.....

Dated at Rhineland Wisconsin, this 13th day of May 1968

Signature Jean F. Resvick Title Cadastral Surveyor
 (County Surveyor, Registered Land Surveyor, or other duly authorized official)

Surveyors Registration No. 5-802 DOCUMENT NO. 94560

Office of Register of Deeds County of Forest,
 I hereby certify that the within instrument was filed in this office for record on the 14th day of May, 1968, and was filed in Book No. I Page No. N-21 of County Records. at 10:00 AM.

Signature Eugene Staszny Title Register of Deeds

Township 41N, Range 13E, Section 24, Index No. N-21, Page No.

4-113140000

N21

CERTIFIED LAND CORNER RESTORATION

State of Wisconsin }
County of Forest } ss.

I, Jean F. Resvick, do hereby certify that on the 5th day of October, 1973, I found evidence of the Northwest section corner of Section 24 Township 41 north, Range 13 east, Fourth Principal Meridian, as described hereon; and that from this evidence I established a new monument and accessories as described hereon to perpetuate the original location of this corner:

Description of original monument and accessories and subsequent restorations:


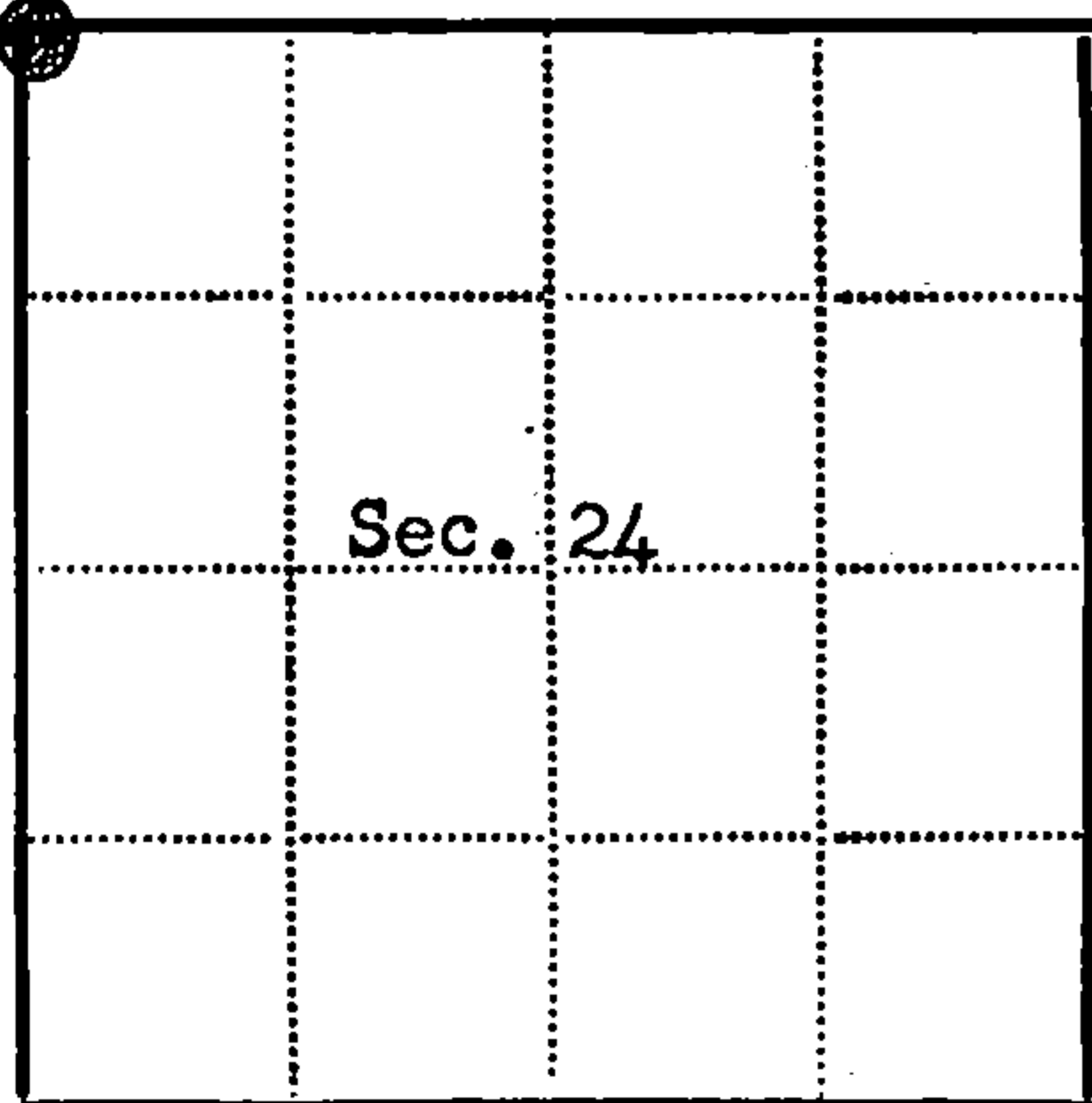
Set by William Daugherty in 1865
Dependent resurvey in 1942 by Guy R. Veal
Certified land corner restoration filed May 14, 1968 as document number 94560 in Forest County Register of Deeds Volume, 1, Certified Land Corners.

Description of corner evidence found:

All evidence as recorded on the above mentioned certificate.
No evidence was found of corner monument in road.
The position for corner was established from witness corner and checked for quarter corner west.

Description of monument and accessories I established to perpetuate the location of this corner:

I set a 1 inch square iron bar, 2 feet long, flush with surface of black top road at position located from witness points. The southeast corner of house measures 146.95 feet from corner. This is the same house corner that is used as a reference to the witness corner.



Resident witnesses.....

Dated at Rhinelander Wisconsin, this 17 day of May 1974.

Signature *Jean F. Resvick* Title Land Surveyor
(County Surveyor, Registered Land Surveyor, or other duly authorized official)

Surveyors Registration No. S-802 DOCUMENT NUMBER 105825

Office of Register of Deeds County of Forest

I hereby certify that the within instrument was filed in this office for record on the 8th day of August 1974, and was filed in Book No. Corner Restorations Page No. N-21 of County Records.

Signature *Eugene Stutzman* Title.....

Township 41 north, Range 13 east, Section 24, Index No. N-21, Page No.....

44113140000

N21